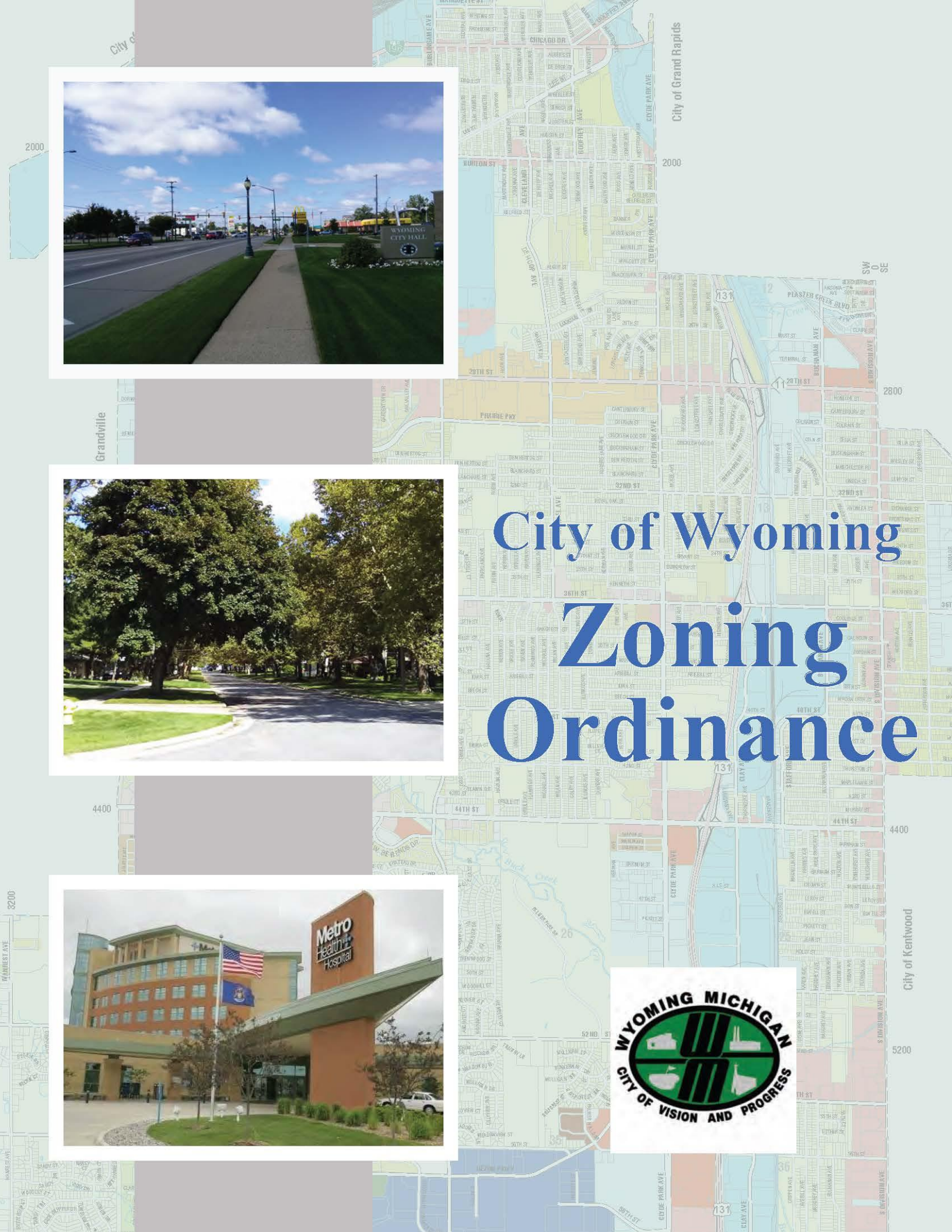


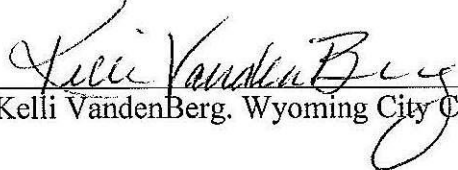


# City of Wyoming Zoning Ordinance



## City of Wyoming Zoning Ordinance

This Zoning Ordinance was recommended for adoption by the Wyoming Planning Commission following a public hearing held on February 16, 2016 and was subsequently adopted by the Wyoming City Council on April 4, 2016. This Ordinance was adopted in accordance with Act 110 of 2006, the Michigan Zoning Enabling Act. This Ordinance shall become effective on April 19, 2016.

  
Kelli VandenBerg, Wyoming City Clerk

## TABLE OF CONTENTS

<b>Article 1. Purpose, Validity, and Scope</b>	<b>1-1</b>
Sec. 90-100 Title	1-1
Sec. 90-101 Purpose	1-1
Sec. 90-103 Legal Basis	1-1
Sec. 90-104 Scope & Interpretation	1-1
Sec. 90-105 Conflicting Regulations	1-2
Sec. 90-106 Severability	1-2
Sec. 90-107 Interpretations	1-2
<b>Article 2. Definitions</b>	<b>2-1</b>
Sec. 90-200 Construction of Language	2-6
Sec. 90-201 Definitions “A”	2-7
Sec. 90-202 Definitions “B”	2-9
Sec. 90-203 Definitions “C”	2-11
Sec. 90-204 Definitions “D”	2-15
Sec. 90-205 Definitions “E”	2-17
Sec. 90-206 Definitions “F”	2-18
Sec. 90-207 Definitions “G”	2-19
Sec. 90-208 Definitions “H”	2-20
Sec. 90-209 Definitions “I”	2-21
Sec. 90-210 Definitions “J”	2-21
Sec. 90-211 Definitions “K”	2-22
Sec. 90-212 Definitions “L”	2-22
Sec. 90-213 Definitions “M”	2-24
Sec. 90-214 Definitions “N”	2-25
Sec. 90-215 Definitions “O”	2-26
Sec. 90-216 Definitions “P”	2-26
Sec. 90-217 Definitions “Q”	2-28
Sec. 90-218 Definitions “R”	2-28
Sec. 90-219 Definitions “S”	2-30
Sec. 90-220 Definitions “T”	2-33
Sec. 90-221 Definitions “U”	2-34
Sec. 90-222 Definitions “V”	2-34
Sec. 90-223 Definitions “W”	2-35
Sec. 90-224 Definitions “X”	2-36
Sec. 90-225 Definitions “Y”	2-36
Sec. 90-226 Definitions “Z”	2-36
<b>Article 3. General Requirements</b>	<b>3-1</b>
Sec. 90-301 Prior Construction	3-2
Sec. 90-302 Voting Place	3-2
Sec. 90-303 Zoning Designation of Streets, Alleys and Railroad Rights-of-Way	3-2
Sec. 90-304 Requirements for Roof Apparatus, Antennas and Miscellaneous Accessories, Towers and Other Communication Facilities	3-2
Sec. 90-305 Lot Area, Yards, and Open Space Requirements	3-4
Sec. 90-306 Projection into Yards	3-4
Sec. 90-307 Mobile Homes Located Outside Mobile Home Parks	3-5
Sec. 90-308 Designation of Front on Corner and Double Frontage Lot	3-6
Sec. 90-309 One Single-Family Dwelling per Lot	3-6



## TABLE OF CONTENTS (CONTINUED)

Sec. 90-310 Distance Requirement for Mechanical Appurtenances	3-6
Sec. 90-311 Accessory Buildings and Uses	3-6
Sec. 90-312 Fences, Walls and Other Protective Barriers	3-8
Sec. 90-313 Substandard Lots	3-8
Sec. 90-314 Repairs to Parking and Storage of Vehicles in Residential Districts	3-8
Sec. 90-315 Commercial Vehicles Parking in Residential Districts	3-10
Sec. 90-316 Essential Services as a Permitted Use	3-10
Sec. 90-317 Area, Height, Bulk and Placement Requirements	3-10
Sec. 90-318 Rooftop Equipment, Screening	3-11
Sec. 90-319 Dwellings in Nonresidential Districts	3-11
Sec. 90-320 Automobile Service Stations and Public Garages	3-11
Sec. 90-321 Refuse Disposal	3-12
Sec. 90-322 Fronts of Business Buildings to be in Keeping with Character of Area	3-13
Sec. 90-323 Outdoor Storage Areas to be Enclosed	3-13
Sec. 90-324 Vision Clearance Corner	3-13
Sec. 90-325 Residential Facilities to House Persons on Parole or Probation	3-14
Sec. 90-326 Outdoor Sales	3-14
Sec. 90-327 Medical Marijuana Facilities	3-14
Sec. 90-328 Landscaping	3-14
Sec. 90-329 Standards for Radio, Television, Microwave or Wireless Communication Towers	3-16
<b>Article 4. Zoning Districts</b>	<b>4-1</b>
<b>Article 4A. Residential Zoning Districts</b>	<b>4A-1</b>
<b>R-1 Residential District</b>	<b>R1-1</b>
Sec. 90-401A Principal Permitted Uses	R1-1
Sec. 90-402A Special Permitted Uses after Special Approval	R1-1
Sec. 90-403A Development Standards	R1-2
Sec. 90-404A Specific Requirements	R1-2
Sec. 90-405A Additional Regulations	R1-3
<b>R-2 Residential District</b>	<b>R2-1</b>
Sec. 90-406A Principal Permitted Uses	R2-1
Sec. 90-407A Special Permitted Uses after Special Approval	R2-1
Sec. 90-408A Development Standards	R2-2
Sec. 90-409A Specific Requirements	R2-2
Sec. 90-410A Additional Regulations	R2-3
<b>R-3 Residential District</b>	<b>R3-1</b>
Sec. 90-411A Principal Permitted Uses	R3-1
Sec. 90-412A Permitted Uses after Special Approval	R3-1
Sec. 90-413A Development Standards	R3-1
Sec. 90-414A Specific Requirements	R3-2
Sec. 90-415A Additional Regulations	R3-3

## TABLE OF CONTENTS (CONTINUED)

<b>R-4 Residential District</b>	<b>R4-1</b>
Sec. 90-416A Principal Permitted Uses	R4-1
Sec. 90-417A Permitted Uses After Special Approval	R4-1
Sec. 90-418A Screening Requirement	R4-2
Sec. 90-419A Development Standards	R4-2
Sec. 90-420A Specific Requirements	R4-3
Sec. 90-421A Additional Regulations	R4-4
<b>R-5 Residential District</b>	<b>R5-1</b>
Sec. 90-422A Principal Permitted Uses	R5-1
Sec. 90-423A Permitted Uses After Special Approval	R5-1
Sec. 90-424A Screening Requirement	R5-1
Sec. 90-425A Development Standards	R5-2
Sec. 90-426A Specific Requirements	R5-3
Sec. 90-427A Additional Regulations	R5-4
<b>R-6 Residential District</b>	<b>R6-1</b>
Sec. 90-428A Principal Permitted Uses	R6-1
Sec. 90-429A Additional Regulations	R6-1
<b>R-7 Residential District</b>	<b>R7-1</b>
Sec. 90-430A Purpose of Article	R7-1
Sec. 90-431A Principal Permitted Uses	R7-1
Sec. 90-432A Permitted Uses after Special Approval	R7-1
Sec. 90-433A Screening Requirement	R7-1
Sec. 90-434A Development Standards	R7-2
Sec. 90-435A Specific Requirements	R7-3
Sec. 90-436A Additional Regulations	R7-4
<b>ER Estate Residential District</b>	<b>ER-1</b>
Sec. 90-437A Principal Permitted Uses	ER-1
Sec. 90-438A Special Permitted Uses after Special Approval	ER-1
Sec. 90-439A Development Standards	ER-2
Sec. 90-440A Specific Requirements	ER-3
Sec. 90-441A Additional Regulations	ER-4
<b>Article 4B Business, Office, Industrial, and Parking Zoning Districts</b>	<b>4B-1</b>
<b>B-1 Local Business District</b>	<b>B1-1</b>
Sec. 90-401B Principal Permitted Uses	B1-1
Sec. 90-402B Permitted Uses after Special Approval	B1-3
Sec. 90-403B Required Conditions	B1-4
Sec. 90-404B Development Standards	B1-4
Sec. 90-405B Specific Requirements	B1-4
Sec. 90-406B Additional Regulations	B1-5
<b>B-2 General Business District</b>	<b>B2-1</b>
Sec. 90-407B Principal Permitted Uses	B2-1
Sec. 90-408B Permitted Uses after Special Approval	B2-2

## TABLE OF CONTENTS (CONTINUED)

Sec. 90-409B Development Standards	B2-4
Sec. 90-410B Specific Requirements	B2-4
Sec. 90-411B Additional Regulations	B2-5
<b>B-3 Planned Shopping Business District</b>	<b>B3-1</b>
Sec. 90-412B Principal Permitted Uses	B3-1
Sec. 90-413B Special Uses	B3-1
Sec. 90-414B Site Plan Review and Special Conditions	B3-1
Sec. 90-415B Development Standards	B3-2
Sec. 90-416B Specific Requirements	B3-2
Sec. 90-417B Additional Regulations	B3-3
<b>RO-1 Restricted Office District</b>	<b>RO1-1</b>
Sec. 90-418B Principal Permitted Uses	RO1-1
Sec. 90-419B Lot and Area Requirements	RO1-1
Sec. 90-420B Permitted Uses After Special Approval	RO1-1
Sec. 90-421B Development Standards	RO1-2
Sec. 90-422B Specific Requirements	RO1-2
Sec. 90-423B Additional Regulations	RO1-3
<b>I-1 Light Industrial District</b>	<b>I1-1</b>
Sec. 90-424B Permitted Uses	I1-1
Sec. 90-425B Permitted Uses After Special Approval	I1-2
Sec. 90-426B Open Storage	I1-2
Sec. 90-427B Development Standards	I1-3
Sec. 90-428B Specific Requirements	I1-3
Sec. 90-429B Additional Regulations	I1-4
<b>I-2 General Industrial District</b>	<b>I2-1</b>
Sec. 90-430B Principal Permitted Uses	I2-1
Sec. 90-431B Permitted Uses After Special Approval	I2-1
Sec. 90-432B Open Storage	I2-2
Sec. 90-433B Auto Plant Property Development	I2-2
Sec. 90-434B Development Standards	I2-7
Sec. 90-435B Specific Requirements	I2-7
Sec. 90-436B Additional Regulations	I2-8
<b>I-3 Restricted Industrial District</b>	<b>I3-1</b>
Sec. 90-437B Principal Permitted Uses	I3-1
Sec. 90-438B Permitted Uses After Special Approval	I3-1
Sec. 90-439B Open Storage	I3-1
Sec. 90-440B Limitation on Traffic Movement	I3-1
Sec. 90-441B Building Materials	I3-2
Sec. 90-442B Yard Screening Requirements	I3-2
Sec. 90-443B Loading Dock Areas	I3-2
Sec. 90-444B Development Standards	I3-2
Sec. 90-445B Specific Requirements	I3-3
Sec. 90-446B Additional Regulations	I3-5

## TABLE OF CONTENTS (CONTINUED)

<b>P-1 Vehicular Parking District</b>	<b>P1-1</b>
Sec. 90-446B Limitation of the Use	P1-1
Sec. 90-447B Greenbelt	P1-1
Sec. 90-448B Protective Wall	P1-1
Sec. 90-449B Bumper Rail	P1-2
Sec. 90-450B Lighting	P1-2
Sec. 90-451B Additional Regulations	P1-2
 <b>Article 4C    Planned Unit Development Districts</b>	 <b>4C-1</b>
<b>PUD-1 Low Density Planned Unit Development</b>	<b>PUD1-1</b>
Sec. 90-401C Principal Permitted Uses	PUD1-1
Sec. 90-402C Permitted Uses After Special Approval	PUD1-1
Sec. 90-403C Development Standards	PUD1-2
Sec. 90-404C Specific Requirements	PUD1-3
Sec. 90-405C Additional Regulations	PUD1-4
 <b>PUD-2 Commercial Unit Development</b>	 <b>PUD2-1</b>
Sec. 90-406C Principal Permitted Uses	PUD2-1
Sec. 90-407C Permitted Uses After Special Approval	PUD2-1
Sec. 90-408C Development Standards	PUD2-2
Sec. 90-409C Specific Requirements	PUD2-3
Sec. 90-410C Additional Regulations	PUD2-3
 <b>PUD-3 Planned Health Care District</b>	 <b>PUD3-1</b>
Sec. 90-411C Principal Permitted Uses	PUD3-1
Sec. 90-412C Special Uses	PUD3-2
Sec. 90-413C Development Standards	PUD3-3
Sec. 90-414C Specific Requirements	PUD3-3
Sec. 90-415C Additional Regulations	PUD3-4
 <b>Article 5    Development Review</b>	 <b>5-1</b>
Sec. 90-500 Site Plan Requirements and Procedures	5-2
Sec. 90-501 Statement of Purpose	5-2
Sec. 90-502 Uses Requiring Site Plan/Sketch Plan Review	5-2
Sec. 90-503 Sketch Plan/Full Site Plan Review Procedures and Requirements	5-4
Sec. 90-504 Submittal Requirements	5-5
Sec. 90-505 Site Plan Review Standards	5-11
Sec. 90-506 Amended Plans	5-12
Sec. 90-507 Procedures for Special Land Uses	5-13
Sec. 90-508 Requirements for Permitted Uses After Special Approval	5-14
Sec. 90-509 Procedures for Condominium Projects	5-20
Sec. 90-510 Procedures for Planned Unit Developments	5-21

## **TABLE OF CONTENTS (CONTINUED)**

<b>Article 6.</b>	<b>Off-street Parking, Loading, Access, and Circulation Requirements</b>	<b>6-1</b>
Sec. 90-600	Off-street Parking Requirements	6-1
Sec. 90-601	Off-street Parking Facility Design	6-9
Sec. 90-602	Off-street Loading Requirements	6-11
Sec. 90-603	Driveway Access Management	6-13
<b>Article 7</b>	<b>Signs</b>	<b>7-1</b>
Sec. 90-700	Purpose	7-1
Sec. 90-701	Definitions	7-1
Sec. 90-702	Scope of Requirements	7-6
Sec. 90-703	Exempt Signs	7-6
Sec. 90-704	Prohibited Signs	7-9
Sec. 90-705	General Standards for Permitted Signs	7-11
Sec. 90-706	Signs in Planned Unit Developments	7-14
Sec. 90-707	Specific Sign Requirements: Residential Districts	7-14
Sec. 90-708	Specific Sign Requirements: Nonresidential Districts	7-16
Sec. 90-709	Off-Premises Advertising Signs	7-24
Sec. 90-710	Nonconforming Signs	7-25
Sec. 90-711	Dangerous, Unsafe, Abandoned and Illegally Erected Signs	7-26
Sec. 90-712	Administration	7-27
<b>Article 8</b>	<b>Alternative &amp; Renewable Energies</b>	<b>8-1</b>
Sec. 90-800	Solar Energy Equipment	8-2
Sec. 90-801	Purpose	8-2
Sec. 90-802	Definition	8-2
Sec. 90-803	Permitted Uses	8-2
Sec. 90-804	Reserved	8-4
Sec. 90-805	Reserved	8-4
Sec. 90-806	Wind Energy Turbines	8-4
Sec. 90-807	Purpose	8-4
Sec. 90-808	Definitions	8-4
Sec. 90-809	Temporary Uses	8-6
Sec. 90-810	Permitted Uses	8-6
Sec. 90-811	Special Approval Uses	8-11
Sec. 90-812	Reserved	8-18
Sec. 90-813	Outdoor Wood-Fired Boilers, Stoves and Furnaces	8-18
Sec. 90-814	Purpose	8-18
Sec. 90-815	Definitions	8-18
Sec. 90-816	Permitted Uses	8-19



**TABLE OF CONTENTS  
(CONTINUED)**

<b>Article 9</b>	<b>Nonconformities</b>	<b>9-1</b>
Sec. 90-900	Nonconformity Regulated	9-1
Sec. 90-901	Nonconforming Uses of Land	9-1
Sec. 90-902	Nonconforming Use; Cessation	9-1
Sec. 90-903	Nonconforming Uses of Buildings and Structures	9-1
Sec. 90-904	Nonconforming Lots of Record	9-2
Sec. 90-905	Reconstruction of Damaged Nonconforming Buildings and Structures	9-2
Sec. 90-906	Moving	9-2
Sec. 90-907	Plans Already Filed for Building or Structure	9-2
<b>Article 10</b>	<b>Appeals and Administration</b>	<b>10-1</b>
Sec. 90-1000	Board of Zoning Appeals	10-2
Sec. 90-1001	Creation; Organization	10-2
Sec. 90-1002	Meetings	10-2
Sec. 90-1003	Appeals and Review	10-2
Sec. 90-1004	Powers Concerning Variances	10-3
Sec. 90-1005	Temporary Occupancy of Mobile Homes	10-5
Sec. 90-1006	Administration and Enforcement	10-6
Sec. 90-1007	Duties of Building Official	10-6
Sec. 90-1008	Permits	10-6
Sec. 90-1009	Certificates of Occupancy	10-7
Sec. 90-1010	Final Inspection	10-7
Sec. 90-1011	Fees	10-8
<b>Article 11.</b>	<b>Form Based Code</b>	
<b>Use Table</b>		<b>1-9</b>

**ARTICLE 1**  
**PURPOSE, SCOPE, AND VALIDITY**

**Sec. 90-100 TITLE**

This chapter shall be known and may be cited as the City of Wyoming Zoning Ordinance. Within the following text it may be referred to as the “Ordinance”.

**Sec. 90-101 PURPOSE**

This Ordinance is intended: to insure that uses of land shall be situated in appropriate locations and relationships; to limit the inappropriate overcrowding of land and congestion of population and transportation systems and other public facilities; to facilitate adequate and efficient provision of transportation systems, sewage disposal, water, energy, education, recreation, and other public service and facility needs and; to promote public health, safety, and welfare of the residents of the City of Wyoming.

**Sec. 90-103 LEGAL BASIS**

This chapter is enacted pursuant to the Michigan Zoning Enabling Act, Public Act No. 110 of 2006 (MCL 125.3101 et seq.).

**Sec. 90-104 SCOPE & INTERPRETATION**

- (1) Zoning applies to every building, structure or use. No building, structure or land shall be used or occupied, and no building or structure or part thereof shall be erected, moved, placed, reconstructed, extended, enlarged or altered, except in conformity with this chapter.
- (2) Uses not expressly permitted under this article are prohibited in all districts. Uses that are contrary to federal law, state law or local ordinance are prohibited. (Ord. No. 11-10, § 1, 12-6-10)
- (3) In its interpretation and application, the provisions of this Ordinance shall be held to be minimum requirements adopted for the promotion of the public health, safety, comfort, convenience, or general welfare. It is not intended by this Ordinance to impair or interfere with any other existing provision of law or Ordinance. However, where this Ordinance imposes a greater restriction than is required by existing Ordinance or by rules, regulations, or permits, the provisions of this Ordinance shall control.
- (4) Except as otherwise noted in this Ordinance, nothing in this Ordinance shall be interpreted or construed to give rise to any permanent vested rights in the continuation of any particular use, district, zoning classification, or any permissible activities therein; and all rights are hereby declared to be subject to such subsequent amendment, change or modification hereof as may be necessary to the preservation or protection of public health, safety, and welfare.

<b>1.</b> Purpose, Validity, and Scope	<b>2.</b> Definitions	<b>3.</b> General Requirements	<b>4.</b> Zoning Districts	<b>5.</b> Development Review <ul style="list-style-type: none"><li>• Site Plans</li><li>• Special Land Uses</li><li>• Condominiums</li><li>• PUDs</li></ul>	
<b>6.</b> Off-street Parking	<b>7.</b> Signs	<b>8.</b> Alternative & Renewable Energies	<b>9.</b> Nonconformities	<b>10.</b> Appeals and Administration	<b>11.</b> Form Based Code
Use Table	Zoning Map				

**Article 1 – Purpose, Scope, and Validity**  
**CITY OF WYOMING ZONING ORDINANCE**

---

**Sec. 90-105 CONFLICTING REGULATIONS**

Whenever any provision of this chapter is in conflict with any other provision of the Code, unless otherwise determined by the city council, the more restrictive provision shall govern.

(Code 1983, § 60.4)

**Sec. 90-106 SEVERABILITY**

If any portion of this chapter or the application thereof to any person or circumstances shall be found to be invalid by a court, such invalidity shall not affect the remaining portions or applications of the portion which can be given effect without the invalid portion or application, providing such remaining portions are not determined by the court to be inoperable, and to this end all portions of this chapter are declared to be severable.

**Sec. 90-107 INTERPRETATIONS**

If the meaning of this chapter is unclear in a particular circumstance, then the individual or body charged with interpreting or applying ordinance shall construe the provision to carry out the intent of the ordinance, if the intent can be discerned from other provisions of the ordinance or law.

<b>1.</b> Purpose, Validity, and Scope	<b>2.</b> Definitions	<b>3.</b> General Requirements	<b>4.</b> Zoning Districts	<b>5.</b> Development Review <ul style="list-style-type: none"><li>• Site Plans</li><li>• Special Land Uses</li><li>• Condominiums</li><li>• PUDs</li></ul>	
<b>6.</b> Off-street Parking	<b>7.</b> Signs	<b>8.</b> Alternative & Renewable Energies	<b>9.</b> Nonconformities	<b>10.</b> Appeals and Administration	<b>11.</b> Form Based Code
Use Table	Zoning Map				

**ARTICLE 2  
DEFINITIONS**

**Sec. 90-200 Construction of Language**

**Sec. 90 -201 DEFINITIONS "A"**

- Accessible
- Access management
- Accessory use, building, or structure
- Administrative approval
- Administrative review
- Adult business
- Adult care facilities
- Animals
- Athletic training facility

**Sec. 90 -202 DEFINITIONS "B"**

- Basement
- Boardinghouse
- Berm
- Block
- Buffer zone
- Bulk

**Sec. 90 -203 DEFINITIONS "C"**

- Caliper
- Caretaker living quarters
- Child care/residential care facilities
- Church or other place of workshop
- City officials
- Clinic, medical
- Club
- Commercial use
- Commercial vehicle
- Community center
- Community special event
- Contractor’s yard
- Conservation easement
- Convalescent home or nursing home
- Curb cut

1. Purpose, Validity, and Scope	2. Definitions	3. General Requirements	4. Zoning Districts	5. Development Review <ul style="list-style-type: none"><li>• Site Plans</li><li>• Special Land Uses</li><li>• Condominiums</li><li>• PUDs</li></ul>	
6. Off-street Parking	7. Signs	8. Alternative & Renewable Energies	9. Nonconformities	10. Appeals and Administration	11. Form Based Code
Use Table	Zoning Map				

**ARTICLE 2**  
**DEFINITIONS**

**Sec. 90 -204 DEFINITIONS "D"**

Density  
Detention basin  
Development  
Disposal  
Distribution center  
District  
Downtown development authority area  
Drive-through establishment  
Dumpster or waste receptacle  
Dwelling  
Dwelling unit

**Sec. 90 -205 DEFINITIONS "E"**

Easement  
Erected  
Essential services and public utility  
Excavation

**Sec. 90 -206 DEFINITIONS "F"**

Façade  
Family  
Fence  
Fill, filling  
Floor area

**Sec. 90 -207 DEFINITIONS "G"**

Garage  
Glare  
Grade  
Greenbelt

**Sec. 90 -208 DEFINITIONS "H"**

Home occupation  
Hospital  
Hotel

<b>1.</b> Purpose, Validity, and Scope	<b>2.</b> Definitions	<b>3.</b> General Requirements	<b>4.</b> Zoning Districts	<b>5.</b> Development Review <ul style="list-style-type: none"><li>• Site Plans</li><li>• Special Land Uses</li><li>• Condominiums</li><li>• PUDs</li></ul>	
<b>6.</b> Off-street Parking	<b>7.</b> Signs	<b>8.</b> Alternative & Renewable Energies	<b>9.</b> Nonconformities	<b>10.</b> Appeals and Administration	<b>11.</b> Form Based Code
Use Table	Zoning Map				



**ARTICLE 2**  
**DEFINITIONS**

**Sec. 90 -209 DEFINITIONS "I"**

Impervious surface  
Indoor recreation facility  
Industrial

**Sec. 90 -210 DEFINITIONS "J"**

**Sec. 90 -211 DEFINITIONS "K"**

Kennel

**Sec. 90 -212 DEFINITIONS "L"**

Land division act  
Loading space  
Lot  
Lot type  
Lot line

**Sec. 90 -213 DEFINITIONS "M"**

Manufactured home  
Master plan  
Mezzanine  
Motel

**Sec. 90 -214 DEFINITIONS "N"**

Nonconforming  
Nuisance

**Sec. 90 -215 DEFINITIONS "O"**

Open space  
Outdoor display, sales, or storage  
Overhead door

**Sec. 90 -216 DEFINITIONS "P"**

Parking and loading  
Passenger vehicle  
Pawn broker  
Performance guarantee

<b>1.</b> Purpose, Validity, and Scope	<b>2.</b> Definitions	<b>3.</b> General Requirements	<b>4.</b> Zoning Districts	<b>5.</b> Development Review <ul style="list-style-type: none"><li>• Site Plans</li><li>• Special Land Uses</li><li>• Condominiums</li><li>• PUDs</li></ul>	
<b>6.</b> Off-street Parking	<b>7.</b> Signs	<b>8.</b> Alternative & Renewable Energies	<b>9.</b> Nonconformities	<b>10.</b> Appeals and Administration	<b>11.</b> Form Based Code
Use Table	Zoning Map				

## ARTICLE 2 DEFINITIONS

Personal service establishment  
 Pet, domestic  
 Pool or billiard hall  
 Porch  
 Principal building and use  
 Private ponds

**Sec. 90 -217 DEFINITIONS "Q"**

**Sec. 90 -218 DEFINITIONS "R"**

Recreation  
 Recycling facilities  
 Residential care facilities  
 Residential facilities to house persons on parole or probation  
 Restaurant  
 Retail store  
 Right-of-way

**Sec. 90 -219 DEFINITIONS "S"**

Salvage yards  
 Satellite television antenna or dish  
 School  
 Secondhand dealer  
 Self-storage warehouse or facility  
 Semi-trailer  
 Senior assisted living  
 Senior apartments and senior independent living  
 Service truck  
 Setback line  
 Shopping center  
 Sign  
 Sight distance  
 Site plan  
 Special use approval  
 Story  
 Street  
 Structure  
 Structural alteration  
 Subdivision  
 Swimming pool

<b>1.</b> Purpose, Validity, and Scope	<b>2.</b> Definitions	<b>3.</b> General Requirements	<b>4.</b> Zoning Districts	<b>5.</b> Development Review <ul style="list-style-type: none"> <li>• Site Plans</li> <li>• Special Land Uses</li> <li>• Condominiums</li> <li>• PUDs</li> </ul>	
<b>6.</b> Off-street Parking	<b>7.</b> Signs	<b>8.</b> Alternative & Renewable Energies	<b>9.</b> Nonconformities	<b>10.</b> Appeals and Administration	<b>11.</b> Form Based Code
Use Table	Zoning Map				

**ARTICLE 2**  
**DEFINITIONS**

**Sec. 90 -220 DEFINITIONS "T"**  
Truck terminal

**Sec. 90 -221 DEFINITIONS "U"**  
Underground storage tank system  
Use

**Sec. 90 -222 DEFINITIONS "V"**  
Variance  
Vehicle related uses  
Veterinary clinic

**Sec. 90 -223 DEFINITIONS "W"**  
Warehouse  
Wireless communication

**Sec. 90 -224 DEFINITIONS "X"**

**Sec. 90 -225 DEFINITIONS "Y"**  
Yard

**Sec. 90 -226 DEFINITIONS "Z"**  
Zoning enabling act

<b>1.</b> Purpose, Validity, and Scope	<b>2.</b> Definitions	<b>3.</b> General Requirements	<b>4.</b> Zoning Districts	<b>5.</b> Development Review <ul style="list-style-type: none"><li>• Site Plans</li><li>• Special Land Uses</li><li>• Condominiums</li><li>• PUDs</li></ul>	
<b>6.</b> Off-street Parking	<b>7.</b> Signs	<b>8.</b> Alternative & Renewable Energies	<b>9.</b> Nonconformities	<b>10.</b> Appeals and Administration	<b>11.</b> Form Based Code
Use Table	Zoning Map				

**ARTICLE 2**  
**DEFINITIONS**

**Sec. 90-200 CONSTRUCTION OF LANGUAGE**

- (1) All words and phrases shall be construed and understood according to the common preferred use of the language; but technical words and phrases that may have acquired a peculiar and appropriate meaning in the law shall be construed and understood according to that peculiar and appropriate meaning.
- (2) The definitions contained in this article are for the purposes of this chapter.
- (3) The word "shall" is always mandatory and not discretionary. The word "may" is permissive.
- (4) The terms "ordinance" and "act" shall be understood to include the term "as amended" where the context is appropriate.
- (5) The particular shall control the general. For terms used in this chapter the use of a general term shall not be taken to be the same as the use of any other specific term. For example, a "drugstore," as used in this chapter, shall not be interpreted to be the same as a "retail business" since it is listed as a separate and distinct use.
- (6) Words used in the present tense shall include the future; words used in the singular number shall include the plural; and the plural the singular, unless the context clearly indicates otherwise.
- (7) A "building" or "structure" includes any part thereof.
- (8) The word "person" includes an individual, a corporation, a partnership, an incorporated association, or any other similar entity. A masculine term shall include the feminine version of the term and vice versa.
- (9) Unless the context clearly indicates the contrary, the conjunctions noted below shall be interpreted as follows:
  - (a) "And" indicates that all connected items, conditions, provisions, or events shall apply.
  - (b) "Or" indicates that the connected items, conditions, provisions or events may apply separately or in combination.
  - (c) "Either...or" indicates that the connected items, conditions, provisions or events shall apply separately, not in combination.
- (10) Computing the number of days, the first day is excluded and the last day is included.

<b>1.</b> Purpose, Validity, and Scope	<b>2.</b> Definitions	<b>3.</b> General Requirements	<b>4.</b> Zoning Districts	<b>5.</b> Development Review <ul style="list-style-type: none"><li>• Site Plans</li><li>• Special Land Uses</li><li>• Condominiums</li><li>• PUDs</li></ul>	
<b>6.</b> Off-street Parking	<b>7.</b> Signs	<b>8.</b> Alternative & Renewable Energies	<b>9.</b> Nonconformities	<b>10.</b> Appeals and Administration	<b>11.</b> Form Based Code
Use Table	Zoning Map				

**Article 2 – Definitions**  
**CITY OF WYOMING ZONING ORDINANCE**

- (11) All measurements and calculations shall be to the nearest integer, unless otherwise specified herein; however, fractional measurements that are less restrictive than stated minimums or maximums are not allowed. Calculations that yield a fractional result of exactly one-half (½, or .5) shall be rounded upwards to the next integer.
- (12) The phrase "used for" includes "arranged for," "intended for," "occupied for," and "maintained for."
- (13) Whenever a word or term defined hereinafter in the text of the ordinance, its meaning shall be construed as defined herein. Words or terms not herein defined shall have the meaning customarily assigned to them.
- (14) Unless the context clearly indicates to the contrary, where an illustration accompanies any item in this chapter, the written text shall have precedence over said illustration.
- (15) The terms "abutting" or "adjacent to" include property along the lot lines of the subject site including those of another community, but do not include lands separated by a public street right-of-way.

(Ord. No. 5-11, § 1, 8-1-11)

Sec. 1 of Ord. No. 5-11, adopted Aug. 1, 2011, amended § 90-1 in its entirety to read as herein set out. Former § 90-1 pertained to definitions and derived from the 1983 Code; Ord. No. 21-98, adopted Oct. 5, 1998; Ord. No. 15-99, adopted Nov. 15, 1999; Ord. No. 8-00, adopted May 15, 2000; Ord. No. 10-01, adopted May 21, 2001; Ord. No. 15-01, adopted Aug. 6, 2001; Ord. No. 26-06, adopted Oct. 2, 2006; Ord. No. 09-07, adopted Apr. 2, 2007; Ord. No. 7-09, adopted Dec. 21, 2009; and Ord. No. 3-11, adopted May 2, 2011.

**Sec. 90-201 DEFINITIONS "A"**

*Accessible:* A term used to describe a parcel of land that has frontage on, and vehicular access to, an improved public road or an improved private road that has been approved by the city.

*Access management:* A technique to improve traffic operations along a major roadway and decrease the potential for accidents through the control of driveway locations and design; consideration of the relationship of traffic activity for properties adjacent to, and across from, one another; and the promotion of alternatives to direct access.

*Accessory use, building, or structure:* A use, building or structure which is clearly incidental to, customarily found in connection with, subordinate to, and located on the same zoning lot as the principal use to which it is related, and devoted exclusively to the main use of the premises.

<b>1.</b> Purpose, Validity, and Scope	<b>2.</b> Definitions	<b>3.</b> General Requirements	<b>4.</b> Zoning Districts	<b>5.</b> Development Review <ul style="list-style-type: none"> <li>• Site Plans</li> <li>• Special Land Uses</li> <li>• Condominiums</li> <li>• PUDs</li> </ul>	
<b>6.</b> Off-street Parking	<b>7.</b> Signs	<b>8.</b> Alternative & Renewable Energies	<b>9.</b> Nonconformities	<b>10.</b> Appeals and Administration	<b>11.</b> Form Based Code
Use Table	Zoning Map				



**Article 2 – Definitions**  
**CITY OF WYOMING ZONING ORDINANCE**

*Administrative approval:* The city departments of building, planning, fire, assessing, public works and engineering who grant site plan approval for those development projects that do not require planning commission authorization.

*Administrative review:* The city departments of building, planning, fire, assessing, public works and engineering whose responsibility is to review and comment on site plan submittals prior to planning commission review.

*Adult business:* a business establishment catering to adults only, as defined in section 14-88 of the City of Wyoming Code of Ordinances.

*Adult care facilities:*

- (1) *Adult care facilities, state-licensed:* A facility for the care of adults, over 18 years of age, as licensed and regulated by the state under Michigan Public Act 218 of 1979, and rules promulgated by the state department of human services, providing foster care to adults. It includes facilities and foster care homes for adults who are aged, mentally ill, developmentally disabled, or physically handicapped who require supervision on an ongoing basis, but do not require continuous nursing care. An adult foster care facility does not include nursing homes, homes for the aged, hospitals, alcohol or substance abuse rehabilitation center, or a residential center for persons released from or assigned to a correctional facility.
- (2) *Adult day care facility:* A facility other than a private residence, which provides care for more than six adults for less than a 24-hour period.
- (3) *Adult foster care family home:* A private home with the approved capacity to receive six or fewer adults to be provided with foster care for 24 hours a day for five or more days a week and for two or more consecutive weeks. The adult foster care family home licensee must be a member of the household and an occupant of the residence.
- (4) *Adult foster care large group home:* A private home with approved capacity to receive at least 13 but not more than 20 adults to be provided supervision, personal care, and protection, in addition to room and board, for compensation, for 24 hours a day, five or more days a week, and for two or more consecutive weeks.
- (5) *Adult foster care small group home:* A private home with the approved capacity to receive seven to 12 adults who are provided supervision, personal care, and protection in addition to room and board, for 24 hours a day, five or more days a week, and for two or more consecutive weeks for compensation.
- (6) *Congregate adult care facility:* A private home with the approved capacity to receive more than 20 adults.

<b>1.</b> Purpose, Validity, and Scope	<b>2.</b> Definitions	<b>3.</b> General Requirements	<b>4.</b> Zoning Districts	<b>5.</b> Development Review	<ul style="list-style-type: none"> <li>• Site Plans</li> <li>• Special Land Uses</li> <li>• Condominiums</li> <li>• PUDs</li> </ul>
<b>6.</b> Off-street Parking	<b>7.</b> Signs	<b>8.</b> Alternative & Renewable Energies	<b>9.</b> Nonconformities	<b>10.</b> Appeals and Administration	<b>11.</b> Form Based Code
Use Table	Zoning Map				

**Article 2 – Definitions**  
**CITY OF WYOMING ZONING ORDINANCE**

*Animals:*

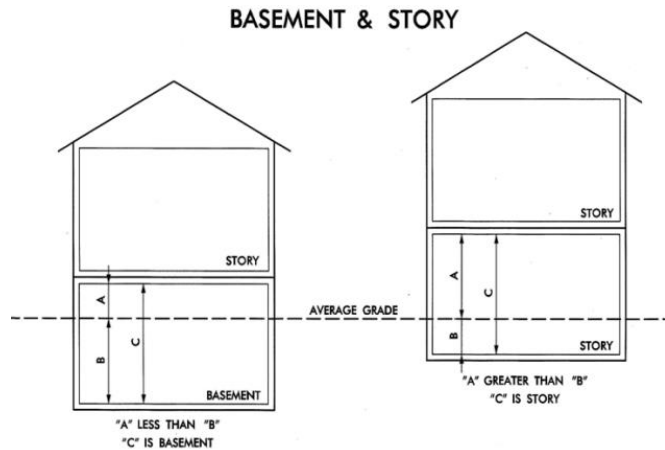
- (1) *Domestic:* Any animal customarily kept by humans for companionship, including, but not limited to, dogs, cats, birds, rabbits, hamsters, mice, turtles, and the like.
- (2) *Exotic:* Any species of animal not considered domestic or livestock, including, but not limited to, snakes, lizards and potbellied pigs.

*Athletic training facility.* A specialized indoor facility provided for the training needs and related activities of athletes. Unlike a health club, these facilities are primarily for the prearranged use of specific teams and programs, rather than for general public walk-in use. This use includes specialized sports facilities, such as ball courts, hockey rinks, gymnasiums, gymnastics, and pools, and may include weight rooms, classrooms and meeting space. Activities may include training sessions, practices and competitive events.

(Ord. No. 5-11, § 2, 8-1-11; Ord. No. 12-13, § 1, 9-3-13)

**Sec. 90-202 DEFINITIONS "B"**

*Basement:* That portion of a building which is partly or wholly below grade but so located that the vertical distance from the average grade to the floor is greater than the vertical distance from the average grade to the ceiling. A basement shall not be counted as a story. Figure 90-202-1.



*Boardinghouse:* A dwelling where meals or lodging are provided for compensation to two or more persons for periods of one week or more.

*Berm:* A manmade mound of earth that is graded and shaped to a specified height and slope and improved with landscaping in such a fashion as to be used for visual and/or audible screening purposes.

*Block:* The property, abutting one side of a street lying between the two nearest intersecting streets or between an intersecting street and a railroad right-of-way; unsubdivided acreage, river or stream; or between any of the foregoing and any other barrier to the continuity of development.

*Building:*

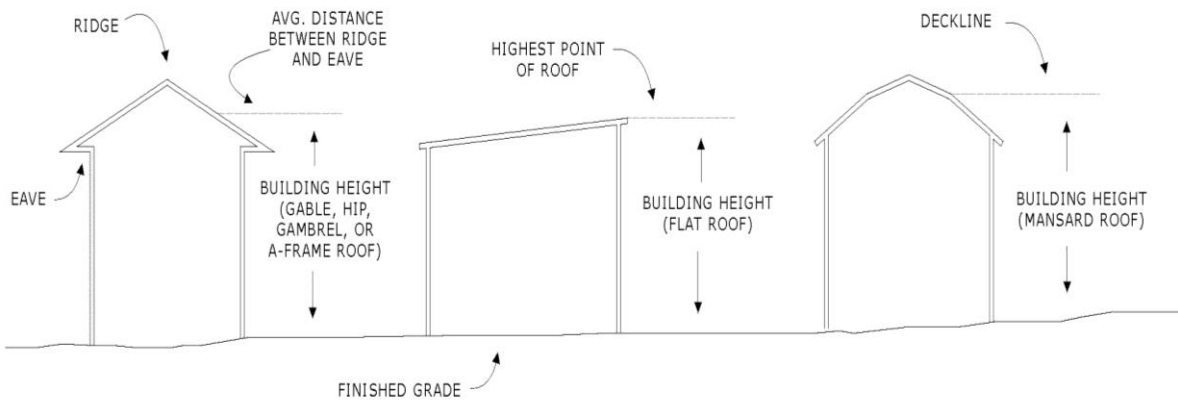
- (1) *Alterations:* Any change, addition or modification in construction or type of occupancy; any change in the structural members of a building, such as walls, partitions, columns, beams, girders; or any change which may be referred to herein as "altered" or "reconstructed."

<b>1.</b> Purpose, Validity, and Scope	<b>2.</b> Definitions	<b>3.</b> General Requirements	<b>4.</b> Zoning Districts	<b>5.</b> Development Review	<ul style="list-style-type: none"> <li>• Site Plans</li> <li>• Special Land Uses</li> <li>• Condominiums</li> <li>• PUDs</li> </ul>
<b>6.</b> Off-street Parking	<b>7.</b> Signs	<b>8.</b> Alternative & Renewable Energies	<b>9.</b> Nonconformities	<b>10.</b> Appeals and Administration	<b>11.</b> Form Based Code
Use Table	Zoning Map				

**Article 2 – Definitions**  
**CITY OF WYOMING ZONING ORDINANCE**

- (2) *Building*: A permanent structure having a roof supported by columns, or walls, for the shelter, support or enclosure of persons, animals or possessions, is a building. When any portion thereof is completely separated from every other part thereof by division walls from the ground up, and without openings allowing ingress or egress of persons, each separated portion of the building shall be deemed a separate building.
- (3) *Building envelope* (also called "buildable area"): The ground area of a lot which is defined by the minimum setback and spacing requirements within which construction of a principal and any attached accessory structures (such as a garage) is permitted by the ordinance. For condominium developments, the building envelope shall be illustrated on a site plan.
- (4) *Building height*: The vertical distance measured from the established grade to the highest point of the roof for flat roofs; to the deck line for mansard roofs; and to the mean height (between eaves and ridges) for gable, hip, gambrel, and A-frame roofs. Figure 90-202-2.

**BUILDING HEIGHT**



- (5) *Building permit*: An authorization issued by the chief building official to move, erect or alter a structure within the city.

*Buffer zone*: A strip of land often required between certain zoning districts reserved for plant material, berms, walls or fencing singularly or in combination to serve as a visual and/or noise barrier.

*Bulk*: The term used to indicate the size and setbacks of buildings and structures and their location with respect to one another, including standards for the height and area of buildings; the location of exterior walls in relation to lot lines, streets, and other buildings; gross floor area of buildings in relation to lot area, open space, and the amount of lot area required for each dwelling unit.

(Ord. No. 5-11, § 2, 8-1-11)

<b>1.</b> Purpose, Validity, and Scope	<b>2.</b> Definitions	<b>3.</b> General Requirements	<b>4.</b> Zoning Districts	<b>5.</b> Development Review <ul style="list-style-type: none"> <li>• Site Plans</li> <li>• Special Land Uses</li> <li>• Condominiums</li> <li>• PUDs</li> </ul>	
<b>6.</b> Off-street Parking	<b>7.</b> Signs	<b>8.</b> Alternative & Renewable Energies	<b>9.</b> Nonconformities	<b>10.</b> Appeals and Administration	<b>11.</b> Form Based Code
Use Table	Zoning Map				

**Sec. 90-203 DEFINITIONS "C"**

*Caliper:* The diameter of a tree trunk, measured at breast height.

*Caretaker living quarters:* An independent residential dwelling unit designed for and occupied by no more than two persons, where at least one is employed to look after goods, buildings, or property on the parcel on which the living quarters are located.

*Carport:* A shelter for vehicles consisting of a roof extended from a wall or a building or a partially open structure consisting of a roof and possibly walls. Carports shall comply with all yard requirements applicable to private garages.

*Child care/residential care facilities:*

- (1) *Child care facility:* A facility for the care of children under 18 years of age, as licensed and regulated by the State under Michigan Public Act 116 of 1973 and the associated rules promulgated by the State Department of Human Services.
- (2) *Child care centers, nursery schools, and day nurseries:* A facility, other than a private residence, receiving pre-school or school age children for group care for periods of less than 24 hours a day, and where the parents or guardians are not immediately available to the child. It includes a facility which provides care for not less than two consecutive weeks, regardless of the number of hours of care per day. The facility is generally described as a child care center, day care center, day nursery, nursery school, parent cooperative preschool, play group, or drop-in center. "Child care center" or "day care center" does not include a Sunday school conducted by a religious organization where children are cared for during short periods of time while persons responsible for such children are attending religious services.
- (3) *Family day care home (six or fewer children less than 24 hours per day):* A private home in which one but less than six minor children are received for care and supervision for periods of less than 24 hours a day, unattended by a parent or legal guardian, except children related to an adult member of the family by blood, marriage or adoption. It includes a home that gives care to an unrelated child for more than four weeks during a calendar year.
- (4) *Group day care home (seven to 12 children less than 24 hours per day):* A private home in which more than seven but not more than 12 children are given care and supervision for periods of less than 24 hours a day unattended by a parent or legal guardian, except children related to an adult member of the family by blood, marriage or adoption. It includes a home that gives care to an unrelated child for more than four weeks during a calendar year.
- (5) *Foster family group home:* A private home in which more than four, but less than seven children, who are not related to an adult member of the household by blood, marriage, or adoption, are provided care for 24 hours a day, for four or more days a week, for two or more consecutive weeks, unattended by a parent or legal guardian.

<b>1.</b> Purpose, Validity, and Scope	<b>2.</b> Definitions	<b>3.</b> General Requirements	<b>4.</b> Zoning Districts	<b>5.</b> Development Review	<ul style="list-style-type: none"> <li>• Site Plans</li> <li>• Special Land Uses</li> <li>• Condominiums</li> <li>• PUDs</li> </ul>
<b>6.</b> Off-street Parking	<b>7.</b> Signs	<b>8.</b> Alternative & Renewable Energies	<b>9.</b> Nonconformities	<b>10.</b> Appeals and Administration	<b>11.</b> Form Based Code
Use Table	Zoning Map				

**Article 2 – Definitions**  
**CITY OF WYOMING ZONING ORDINANCE**

- (6) *Foster family home:* A private home in which one but not more than four minor children, who are not related to an adult member of the household by blood, marriage, or adoption, are given care and supervision for 24 hours a day, for four or more days a week, for two or more consecutive weeks, unattended by a parent or legal guardian.

*Church or other place of worship:* A site used for the regular assembly of persons for the conduct of religious services and related accessory uses. Accessory uses may include rectories, living quarters for church ministry and other members of the religious order who carry out their duties primarily on the site, religious education classes, day care, outdoor recreation facilities, religious office space and youth centers. Rescue missions, tent revivals and other temporary assemblies are not included in this definition.

*City officials:*

- (1) *City council or council:* The elected, legislative body of the City of Wyoming.
- (2) *Building official:* The officer or other designated authority charged with the administration and enforcement of the Building Codes
- (3) *Planning commission or commission:* The planning commission of the City of Wyoming, as appointed by the mayor and endorsed by the city council, pursuant to the Municipal Planning Act.
- (4) *City planner:* The administrator of the planning department for the City of Wyoming.
- (5) *Board of zoning appeals or board:* The board of zoning appeals of the City of Wyoming. Members are appointed by city council pursuant to the zoning act.

*Clinic, medical:* An establishment where human patients who are not lodged overnight are admitted for examination and treatment by a group of physicians, dentists or similar professionals. A medical clinic may incorporate customary laboratories and pharmacies incidental to or necessary for its operation or to the service of its patients, but may not include facilities for overnight patient care or major surgery.

*Club:* A nonprofit organization of persons for charitable, fraternal or social purposes or for the promulgation of agriculture, sports, arts, science, literature, politics or the like, but not operated to espouse beliefs or further activity that is not in conformance with the Constitution of the United States or any laws or ordinances. The facilities owned or used by the organization may be referred to as a "club" in this chapter.

*Commercial use:* The use of property for retail sales or similar businesses where goods or services are sold or provided directly to the consumer. As used in this chapter, "commercial use" shall not include industrial, manufacturing, or wholesale businesses.

*Commercial vehicle:* Any vehicle bearing or required to bear commercial license plates and which falls into one or more of the following categories:

1. Purpose, Validity, and Scope	2. Definitions	3. General Requirements	4. Zoning Districts	5. Development Review <ul style="list-style-type: none"> <li>• Site Plans</li> <li>• Special Land Uses</li> <li>• Condominiums</li> <li>• PUDs</li> </ul>	
6. Off-street Parking	7. Signs	8. Alternative & Renewable Energies	9. Nonconformities	10. Appeals and Administration	11. Form Based Code
Use Table	Zoning Map				



**Article 2 – Definitions**  
**CITY OF WYOMING ZONING ORDINANCE**

---

- (1) Truck tractor;
- (2) Semi-trailer, which shall include flat beds, stake beds, roll-off containers, tanker bodies, dump bodies and full or partial box-type enclosures.
- (3) Refrigerated and box van vehicles of a type that are commonly used for the delivery of ice cream, milk, bread, fruit or similar vending supply or delivery trucks.
- (4) Tow trucks.
- (5) Commercial hauling trucks.
- (6) Vehicle repair service trucks.
- (7) Snow plowing trucks.
- (8) Any other vehicle with a commercial license plate having a gross vehicle weight in excess of 10,000 pounds or a total length in excess of 22 feet.
- (9) Limousine.

*Community center:* A government or nonprofit facility used for recreational, social, educational, cultural services and activities. Services may be targeted to certain populations (e.g. youth, seniors) but membership is available to the general public. Examples of services include: tax assistance, fitness training, senior meals, after school tutoring sessions, food pantries and public assemblies. This use does not include schools, places of worship, banquet facilities, social or service club, or counseling services. A community center is different than a neighborhood center, which is a use that is accessory to a residential development.

*Community special event:* A temporary outdoor use that extends beyond the normal uses and standards allowed by the zoning ordinance of the city. Special events include auto shows, art shows, festivals and nonprofit fund raisers of community-wide interest.

*Condominium:*

- (1) *Building area:* The portion of the condominium project designed and intended for separate ownership as described in the master deed, regardless of whether it is intended for residential, office, industrial, business, or recreational use as a time-share unit or any other type of use.
- (2) *Condominium:* A system of separate ownership of individual units and/or multiple-unit projects according to the Condominium Act.

<b>1.</b> Purpose, Validity, and Scope	<b>2.</b> Definitions	<b>3.</b> General Requirements	<b>4.</b> Zoning Districts	<b>5.</b> Development Review <ul style="list-style-type: none"> <li>• Site Plans</li> <li>• Special Land Uses</li> <li>• Condominiums</li> <li>• PUDs</li> </ul>	
<b>6.</b> Off-street Parking	<b>7.</b> Signs	<b>8.</b> Alternative & Renewable Energies	<b>9.</b> Nonconformities	<b>10.</b> Appeals and Administration	<b>11.</b> Form Based Code
Use Table	Zoning Map				

**Article 2 – Definitions**  
**CITY OF WYOMING ZONING ORDINANCE**

- (3) *Condominium Act*: State of Michigan Public Act 59 of 1978, as amended.
- (4) *Condominium subdivision plan*: Drawings and information which show the size, location, area, and boundaries of each condominium unit, building locations, the nature, location, and approximate size of common elements, and other information required by Section 66 of the Condominium Act.
- (5) *Condominium unit site*: The area designating the perimeter within which the condominium unit must be built. After construction of the condominium unit, the balance of the condominium unit site shall become a limited common element. The term "condominium unit site" shall be equivalent to the term "lot" for purposes of determining compliance of a site condominium subdivision with the provisions of this chapter pertaining to minimum lot size, minimum lot width, minimum lot coverage and maximum floor area ratio.
- (6) *General common element*: The area of common elements other than the limited common elements intended for the common use of all co-owners.
- (7) *Limited common element*: Area of the common elements reserved in the master deed for the exclusive use of less than all of the co-owners.
- (8) *Master deed*: The condominium document recording the condominium project as approved by the city including attached exhibits and incorporating, by reference, the approved by-laws for the project and the approved condominium subdivision plan for the project.
- (9) *Site condominium project*: A condominium project designed to function in a similar manner, or as an alternative, to a platted subdivision. A residential site condominium project shall be considered as equivalent to a platted subdivision for purposes of regulation in this chapter.

*Contractor's yard*: A site on which a building contractor stores equipment, tools, vehicles, building materials, and other appurtenances used in or associated with building or construction. A contractor's yard includes outdoor storage.

*Conservation easement*: A legal agreement in which the landowner retains ownership of private property, but conveys certain specifically identified rights to a land conservation organization or a public body.

*Construction*: Any act or process that is carried out under a current and valid building permit consisting of on-site erection, fabrication, installation, alteration, demolition, or removal of any structure, facilities or addition thereto, including related activities. Construction implies a diligent continuance of action toward completion, and any construction that has ceased due to expiration of a permit shall be considered inactive.

*Convalescent home or nursing home*: A nursing care facility, but excluding a hospital or a facility created by Act No. 152 of the Public Acts of 1985, as amended, being Sections 36.1 to 36.12 of the Michigan

<b>1.</b> Purpose, Validity, and Scope	<b>2.</b> Definitions	<b>3.</b> General Requirements	<b>4.</b> Zoning Districts	<b>5.</b> Development Review <ul style="list-style-type: none"> <li>• Site Plans</li> <li>• Special Land Uses</li> <li>• Condominiums</li> <li>• PUDs</li> </ul>	
<b>6.</b> Off-street Parking	<b>7.</b> Signs	<b>8.</b> Alternative & Renewable Energies	<b>9.</b> Nonconformities	<b>10.</b> Appeals and Administration	<b>11.</b> Form Based Code
Use Table	Zoning Map				

**Article 2 – Definitions**  
**CITY OF WYOMING ZONING ORDINANCE**

Compiled Laws, which provides organized nursing care and medical treatment to seven or more unrelated individuals suffering or recovering from illness, injury, or infirmity.

*Curb cut:* An opening from the public street to a private driveway or public drive serving an individual site or group of sites.

(Ord. No. 5-11, § 2, 8-1-11)

**Sec. 90-204 DEFINITIONS "D"**

*Density:* The number of dwelling units situated on or to be developed per net acre of land. For purposes of calculating maximum density, only 25 percent of the acreage determined to be wetlands protected by the Goemaere-Anderson Wetland Protection Act, PA 203 of 1979, or land within the 100-year floodplain elevation shall be calculated toward the total site acreage. All open bodies of water, public rights-of-way and private road easements are excluded from this calculation.

*Detention basin:* A manmade or natural water collector facility designed to collect surface water in order to impede its flow and to release the water gradually at a rate not greater than that prior to the development of the property, onto natural or manmade outlets.

*Development:* The construction of a new building or other structure, the relocation of an existing building, or a new use of open land.

*Disposal:* The final placement or destruction of either hazardous or nonhazardous substances or waste. Disposal includes placing the above substances in landfills, surface impoundments, land farms, deep well injection or underground injection wells or incineration.

*Distribution center:* A use which typically involves both warehouse and office/administration functions, where short and/or long term storage takes place in connection with the distribution operations of a business.

*District:* A portion of the city within which, on a uniform basis, certain uses of land and buildings are permitted and within which certain regulations and requirements apply under the provisions of the ordinance. Districts in the City of Wyoming include:

- (1) *Overlay district:* A district which is applied over an underlying, controlling district, except as modified or restricted by the regulations of the overlay district.
- (2) *Zoning district or district:* A portion of the City of Wyoming where certain uses of land and buildings are permitted and certain yards, open spaces, lot areas, and other requirements are established.

<b>1.</b> Purpose, Validity, and Scope	<b>2.</b> Definitions	<b>3.</b> General Requirements	<b>4.</b> Zoning Districts	<b>5.</b> Development Review <ul style="list-style-type: none"> <li>• Site Plans</li> <li>• Special Land Uses</li> <li>• Condominiums</li> <li>• PUDs</li> </ul>	
<b>6.</b> Off-street Parking	<b>7.</b> Signs	<b>8.</b> Alternative & Renewable Energies	<b>9.</b> Nonconformities	<b>10.</b> Appeals and Administration	<b>11.</b> Form Based Code
Use Table	Zoning Map				

**Article 2 – Definitions**  
**CITY OF WYOMING ZONING ORDINANCE**

*Downtown development authority area:* That area bordering both sides of 28th Street between Division Avenue and Byron Center Avenue, as described in section 2-214 of this Code.

*Drive-through establishment:* A business in which all or part of the business consists of providing goods and services from a drive-through window to patrons in motor vehicles.

*Dumpster or waste receptacle:* Any accessory exterior container used for the temporary storage of rubbish, pending collection, having the capacity of at least one cubic yard. Exterior compactors shall be considered to be dumpsters or waste receptacles for the purposes of screening regulations.

*Dwelling:*

- (1) *Manufactured home:* A dwelling which is substantially built, constructed, assembled, and finished off the premises upon which it is intended to be located and transported to the building site on its own wheels or a flatbed trailer.
- (2) *Multiple-family:* A building, or portion thereof, used or designed as residences for three or more families living independently of each other and each doing their own cooking in the building, with the number of families in residence not exceeding the number of dwelling units provided. Multiple-family buildings without a second floor common hallway are termed townhouses.
- (3) *Single-family:* A detached building or manufactured home designed exclusively for the complete living accommodations of one family, and containing one dwelling unit only.
- (4) *Single-family, attached:* A single-family dwelling erected side by side to another similar unit in a single building, each unit being separated from the adjoining unit by an uninterrupted wall extending from the basement floor to the roof, and having a separate exterior entrance.
- (5) *Site built:* A dwelling which is substantially built, constructed, assembled, and finished on the premises which are intended to serve as its final location. Site built dwellings also include those constructed of precut materials and panelized wall, roof and floor sections when such sections require substantial assembly and finishing on the premises which are intended to serve as its final location.
- (6) *Two-family:* A detached building, designed for or occupied exclusively by two families living independently of each other. May also be termed as a duplex.

*Dwelling unit:*

- (1) *Dwelling unit:* A building or portion thereof having cooking and housekeeping facilities, which is occupied wholly as the home, residence or sleeping place of one family, either permanently or transiently, but in no case shall a motor home, trailer coach, garage, automobile chassis, portable building or tent be considered a dwelling.

<b>1.</b> Purpose, Validity, and Scope	<b>2.</b> Definitions	<b>3.</b> General Requirements	<b>4.</b> Zoning Districts	<b>5.</b> Development Review <ul style="list-style-type: none"> <li>• Site Plans</li> <li>• Special Land Uses</li> <li>• Condominiums</li> <li>• PUDs</li> </ul>	
<b>6.</b> Off-street Parking	<b>7.</b> Signs	<b>8.</b> Alternative & Renewable Energies	<b>9.</b> Nonconformities	<b>10.</b> Appeals and Administration	<b>11.</b> Form Based Code
Use Table	Zoning Map				

**Article 2 – Definitions**  
**CITY OF WYOMING ZONING ORDINANCE**

In case of mixed occupancy, where a building is occupied in part as a dwelling unit, the part so occupied shall be deemed a dwelling unit for the purpose of this chapter and shall comply with the applicable provisions relative to dwellings. A dwelling unit shall include both manufactured units (mobile homes and modular homes) and site built units.

- (2) *Efficiency unit:* An efficiency unit is a dwelling unit consisting of one room, exclusive of bathroom, kitchen, hallway, closets, or dining alcove directly off the principal room providing not less than 350 square feet of floor area.

(Ord. No. 5-11, § 2, 8-1-11)

**Sec. 90-205 DEFINITIONS "E"**

*Easement:* A right, distinct from the ownership of the land, to cross property with facilities such as, but not limited to, driveways, roads, utility corridors, sewer lines, water lines, and transmission lines, or the right, distinct from the ownership of land, to reserve and hold an area for open space, recreation, drainage or access purposes.

*Erected:* Includes built, constructed, reconstructed, moved upon, and/or physical operations on the premises required for the building.

*Essential services and public utility:*

- (1) *Essential services:* The erection, construction, alteration, or maintenance of public utilities or municipal departments or commissions of underground, surface or overhead distribution of gas, electrical, cable TV, fuel, steam, or water transmission or distribution systems, collection, communication, supply or disposal systems, including mains, drains, sewers, pipes, conduits, wires, cables, transformers, splice boxes, police call boxes, fire alarm boxes, traffic signals, hydrants, towers, poles, and other similar equipment, and accessories in connection therewith but not including buildings or storage yards, other than such buildings as are primarily enclosures or shelters of the above essential service equipment reasonably necessary for furnishing adequate service to the City of Wyoming and immediate surrounding territory. Essential services shall not include wireless communication towers, unless located on public property and used as part of a governmental emergency communication network.
- (2) *Public utility:* Any persons, firm, corporation, municipal department, board or commission duly authorized to furnish and furnishing, under federal, state or municipal regulations, to the public, electricity, gas, steam, communications, telephone lines, transportation, water services or sewage disposal.

1. Purpose, Validity, and Scope	2. Definitions	3. General Requirements	4. Zoning Districts	5. Development Review	• Site Plans • Special Land Uses • Condominiums • PUDs
6. Off-street Parking	7. Signs	8. Alternative & Renewable Energies	9. Nonconformities	10. Appeals and Administration	11. Form Based Code
Use Table	Zoning Map				



**Article 2 – Definitions**  
**CITY OF WYOMING ZONING ORDINANCE**

---

*Excavation:*

- (1) *Excavating:* Excavating shall be the removal of sand, stone, gravel or fill dirt below the average grade of the surrounding land and/or road grade, whichever shall be the highest.
- (2) *Quarry excavation:* Any breaking of the ground to hollow out by cutting or digging or removing any soil or other matter to a depth greater than 12 inches from the surface.
- (3) *Soil removal:* Soil removal shall include the removal of any kind of soil or earth matter, including topsoil, sand, gravel, clay, or rock to a depth greater than 12 inches.

(Ord. No. 5-11, § 2, 8-1-11)

**Sec. 90-206 DEFINITIONS "F"**

*Façade:* The exterior wall of a building exposed to public view.

*Family:* Family means either of the following:

- (1) A domestic family which is one or more persons living together and related by the bonds of blood, marriage or adoption, together with caretaker of the principal occupants and not more than one additional unrelated person, with all of such individuals being domiciled together as a single, domestic housekeeping unit in a dwelling, or
- (2) The functional equivalent of the domestic family which is six or fewer persons living together in a dwelling unit whose relationship is of a regular, permanent and distinct character or has a demonstrable and recognizable bond which renders the persons a cohesive unit. All persons must be cooking and otherwise operating as a single housekeeping unit.
- (3) This definition shall not include any society, club, fraternity, sorority, association, lodge, coterie, organization or group where the common living arrangement and/or the basis for the establishment of the functional equivalency of the domestic family is likely or contemplated to exist for a limited or temporary duration.

(Ord. No. 15-16, 11-7-16)

*Fence:*

- (1) *Decorative/ornamental fence:* A fence, ornamental in nature, that is more than 50 percent open to the free passage of air and light, not intended to provide a barrier to passage or for screening, including, but not limited to: picket fences, wrought iron fences, and split rail fences. Decorative fencing does not include chain link or privacy fencing and may not be used as pool, protective or security fencing.

1. Purpose, Validity, and Scope	2. Definitions	3. General Requirements	4. Zoning Districts	5. Development Review <ul style="list-style-type: none"><li>• Site Plans</li><li>• Special Land Uses</li><li>• Condominiums</li><li>• PUDs</li></ul>	
6. Off-street Parking	7. Signs	8. Alternative & Renewable Energies	9. Nonconformities	10. Appeals and Administration	11. Form Based Code
Use Table	Zoning Map				

**Article 2 – Definitions**  
**CITY OF WYOMING ZONING ORDINANCE**

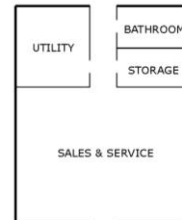
- (2) *Fence*: An artificially constructed barrier of wood, masonry, stone, wire, metal, plastic or any other manufactured material or combination of materials, used to prevent or control entrance, confine within, or mark a boundary.
- (3) *Privacy fence*: A fence or wall that is designed to be used as a visual barrier to inhibit or prevent observation of an area and which is less than 50 percent open to the free passage of air and light.

*Fill, filling*: The deposit or dumping of any matter onto or into the ground, except for common household gardening, farming and general ground care.

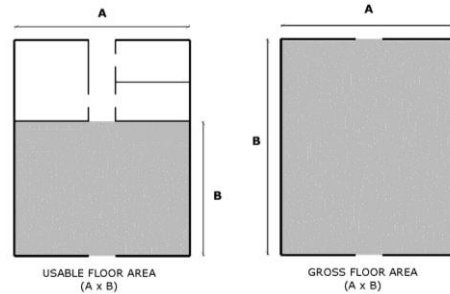
*Floor area*:

- (1) *Gross floor area (GFA)*: The area within the perimeter of the outside walls of the building under consideration, without deduction for hallways, stairs, closets/storage rooms, thickness of walls, columns, or other features.

FLOOR AREA



- (2) *Residential floor area*: For the purposes of computing the minimum allowable floor area in a residential dwelling unit, the sum of the horizontal areas of each story of the building shall be measured from the exterior faces of the exterior wall. The floor area measurement is exclusive of areas of basements, unfinished attics, attached garages, breezeways, and enclosed or unenclosed porches.



- (3) *Usable floor area (UFA)*: That area used for or intended to be used for the sale of merchandise or services, or for use to serve patrons, clients or customers. Floor area which is used or intended to be used principally for the storage of merchandise, or areas such as hallways, stairways, elevator shafts, space for utilities or sanitary facilities, shall be excluded from this computation of UFA. Measurement of UFA shall be the sum of the horizontal areas of the several floors of the building, measured from the exterior faces of the exterior walls. When a detailed floor plan is not available, a factor of 80 percent shall be used to estimate the useable floor area for purposes of calculating parking requirements and other standards based on useable floor area. Figure 90-206-1.

(Ord. No. 5-11, § 2, 8-1-11)

**Sec. 90-207 DEFINITIONS "G"**

*Garage*: An accessory building or portion of a principal building designed or used solely for the storage of motor vehicles, boats, and similar vehicles owned and used by the occupants of the building to which it is accessory.

<b>1.</b> Purpose, Validity, and Scope	<b>2.</b> Definitions	<b>3.</b> General Requirements	<b>4.</b> Zoning Districts	<b>5.</b> Development Review	<ul style="list-style-type: none"> <li>• Site Plans</li> <li>• Special Land Uses</li> <li>• Condominiums</li> <li>• PUDs</li> </ul>
<b>6.</b> Off-street Parking	<b>7.</b> Signs	<b>8.</b> Alternative & Renewable Energies	<b>9.</b> Nonconformities	<b>10.</b> Appeals and Administration	<b>11.</b> Form Based Code
Use Table	Zoning Map				

**Article 2 – Definitions**  
**CITY OF WYOMING ZONING ORDINANCE**

*Glare:* The effect, measured at the lot line, of excessive brightness sufficient to cause annoyance, discomfort, or loss in visual performance and visibility.

*Grade:*

- (1) *Grade, average:* The arithmetic average of the lowest and highest grade elevations in an area within six feet of the foundation line of a building or structure.
- (2) *Grade:* The ground elevation established for the purpose of regulating the number of stories and the height of buildings.
- (3) *Grade, natural:* The elevation of the ground surface in its natural state, before construction begins.

*Greenbelt:* A strip of land located between the property line and the front or secondary front yard building or parking setback line dedicated to for the planting of shrubs, trees and/or grasses to serve as an obscuring screen or buffer between the property and the adjacent roadway.

(Ord. No. 5-11, § 2, 8-1-11)

**Sec. 90-208 DEFINITIONS "H"**

*Home occupation:* Any use customarily conducted entirely within the dwelling and carried on by the occupants thereof. It shall not include employees other than members of the immediate family residing within the dwelling. The use must be clearly incidental and secondary to the dwelling purposes. It shall not change the character thereof nor endanger the health, safety and welfare of any other person residing in the area because of noise, noxious odors, unsanitary or unsightly conditions, fire hazards and any other similar item, involved in or resulting from such occupation, profession or hobby. Single chair beauty salons, barbershops and instruction in a craft or fine art, are permitted on an individual basis. No article or service shall be sold or offered for sale on the premises except as is produced by such occupation. Such occupation shall not require any alterations or construction features, equipment, machinery, outdoor storage or signs not permitted in the residential areas.

No home occupation shall generate more than the normal residential traffic either in amount or type. One non-illuminated nameplate, not more than two square feet in area, may be attached to the building and shall contain only the name and occupation of the residents of the premises. Day care centers, tea rooms, veterinarian's offices, tourist homes, animal hospitals, and kennels and any other similar businesses or occupations shall not be deemed to be home occupations. Garage sales are limited to a maximum of six calendar days per year.

*Hospital:* An institution where sick or injured persons are given medical care and, in the course of same, are housed overnight, fed and provided nursing and related services. This definition shall include any related, accessory facilities such as laboratories, outpatient departments, training facilities, central service

<b>1.</b> Purpose, Validity, and Scope	<b>2.</b> Definitions	<b>3.</b> General Requirements	<b>4.</b> Zoning Districts	<b>5.</b> Development Review	<ul style="list-style-type: none"> <li>• Site Plans</li> <li>• Special Land Uses</li> <li>• Condominiums</li> <li>• PUDs</li> </ul>
<b>6.</b> Off-street Parking	<b>7.</b> Signs	<b>8.</b> Alternative & Renewable Energies	<b>9.</b> Nonconformities	<b>10.</b> Appeals and Administration	<b>11.</b> Form Based Code
Use Table	Zoning Map				

**Article 2 – Definitions**  
**CITY OF WYOMING ZONING ORDINANCE**

facilities and staff offices which are integral parts of the facility. This definition shall not include drug rehabilitation facilities, halfway houses, convalescent or nursing homes, institutions for mentally ill individuals, or other similar facilities.

*Hotel:* A series of attached, semidetached, or detached rental units which provide lodging on a temporary basis, and are offered to the public for compensation. The term "hotel" shall include tourists cabins and homes, motor courts, and motels. A hotel shall not be considered or construed to be a multiple-family dwelling.

(Ord. No. 5-11, § 2, 8-1-11)

**Sec. 90-209    DEFINITIONS "I"**

*Impervious surface:* Any manmade material which covers the surface of land and substantially reduces the infiltration of stormwater to a rate of five percent or less. Impervious surfaces include, but are not limited to, pavement, buildings, and structures.

*Indoor recreation facility:* An establishment which provides indoor exercise facilities and/or indoor court and field sports facilities, and which may include spectator seating in conjunction with the sports facilities such as skating rinks, swimming pools, indoor golf facilities, pool or billiard halls and bowling alleys. Auditoriums and stadiums are not included.

*Industrial:*

- (1) *Heavy industrial:* A use engaged in the basic processing and manufacturing of materials or products predominantly from extracted or raw materials, or a use engaged in storage of, or manufacturing processes using flammable or explosive materials, or storage or manufacturing processes that potentially involve hazardous or commonly recognized offensive conditions.
- (2) *Light industrial:* A use engaged in the manufacture, predominantly from previously prepared materials, of finished products or parts, including processing, fabrication, assembly, treatment, packaging, incidental storage, sales, and distribution of such products, but excluding basic industrial processing.

(Ord. No. 5-11, § 2, 8-1-11)

**Sec. 90-210    DEFINITIONS "J"**

<b>1.</b> Purpose, Validity, and Scope	<b>2.</b> Definitions	<b>3.</b> General Requirements	<b>4.</b> Zoning Districts	<b>5.</b> Development Review	<ul style="list-style-type: none"> <li>• Site Plans</li> <li>• Special Land Uses</li> <li>• Condominiums</li> <li>• PUDs</li> </ul>
<b>6.</b> Off-street Parking	<b>7.</b> Signs	<b>8.</b> Alternative & Renewable Energies	<b>9.</b> Nonconformities	<b>10.</b> Appeals and Administration	<b>11.</b> Form Based Code
Use Table	Zoning Map				

**SEC. 90-211. - DEFINITIONS "K"**

*Kennel:* Any lot or premises on which three or more dogs, cats, or other domestic animals age four months or older are kept, either permanently or temporarily, either for sale, breeding, hobby, sporting activity, protection or pets, subject to the regulations set forth herein regulating private kennels.

(Ord. No. 5-11, § 2, 8-1-11)

**SEC. 90-212. - DEFINITIONS "L"**

*Land Division Act:* P.A. 288 of 1967, as amended (MCLA 560.101), as amended.

*Loading space:* An unobstructed area within a building or on the premises and located outside of any public street, way or required parking space, designated and used for the maneuvering, standing, loading or unloading, or delivery of items from or to a certain location.

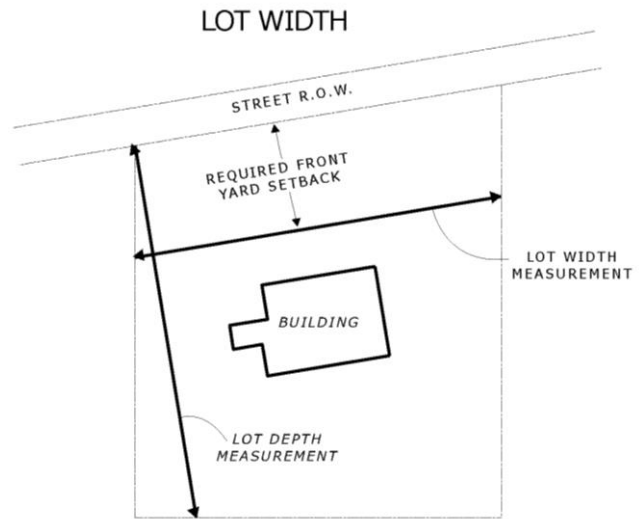
*Lot:*

- (1) *Lot:* A parcel of land occupied, or intended to be occupied, by a main building or a group of such buildings and accessory buildings, or utilized for the principal use and uses accessory thereto, together with such yards and open spaces as are required under the provisions of this chapter. A lot may or may not be specifically designated as such on public records. For purposes of meeting the dimensional standards of this chapter, a lot does not include public rights-of-way or private road easements, but does include access easements for a service drive. A lot may be a single lot of record, a portion of a lot of record, a combination of contiguous lots of record, contiguous portions of lots of record, a parcel of land described by metes and bounds.
- (2) *Lot of record:* A lot which actually exists in a subdivision plat as shown on the records of the county register of deeds, or a lot or parcel described by metes and bounds, the description of which has been so recorded. A lot may also mean a portion of a condominium project, as regulated by the Condominium Act, designed and intended for separate ownership and use. The term "lot" includes the term "plot" or "parcel."
- (3) *Lot area:* The total horizontal area within the lot lines of a lot excluding public or private road rights-of-way or road easements.

<b>1.</b> Purpose, Validity, and Scope	<b>2.</b> Definitions	<b>3.</b> General Requirements	<b>4.</b> Zoning Districts	<b>5.</b> Development Review <ul style="list-style-type: none"> <li>• Site Plans</li> <li>• Special Land Uses</li> <li>• Condominiums</li> <li>• PUDs</li> </ul>	
<b>6.</b> Off-street Parking	<b>7.</b> Signs	<b>8.</b> Alternative & Renewable Energies	<b>9.</b> Nonconformities	<b>10.</b> Appeals and Administration	<b>11.</b> Form Based Code
Use Table	Zoning Map				

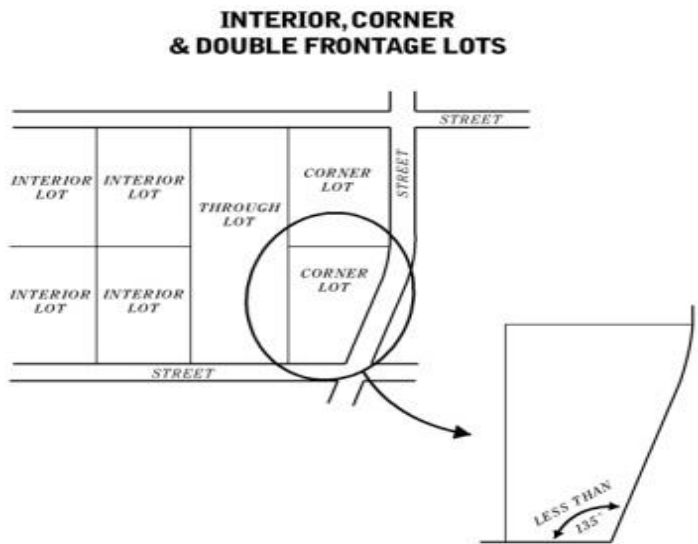
**Article 2 – Definitions**  
**CITY OF WYOMING ZONING ORDINANCE**

- (4) *Lot coverage:* The part or percent of the lot occupied by buildings or structures, including above ground accessory buildings or structures such as decks and porches.
- (5) *Lot depth:* The mean horizontal distance from the front street line to the rear lot line.
- (6) *Lot frontage:* a straight line connecting the points where the side lot lines intersect the street right-of-way or private road easement.
- (7) *Lot width:* The horizontal distance between the side lot lines, measured at the two points where the minimum required front setback line intersects the side lot lines. Figure 90-212-1.



*Lot type:* Figure 90-212-2

- (1) *Corner lot:* A lot located at the intersection of two streets or a lot bounded on two sides by a curving street, any two chords of which form an angle of 135 degrees or less. The point of intersection of the street lot lines is the "corner." For a curved street line, the corner is that point on the street lot line nearest to the point of intersection of the tangents described above.
- (2) *Double frontage lot:* An interior lot having frontages on two more or less parallel streets as distinguished from a corner lot. In the case of a row of double frontage lots, one street will be designated as the front street for all lots in the plat. If there are existing structures in the same block fronting on one or both of the streets, the required front yard setback shall be maintained along both street frontages.
- (3) *Interior lot:* A lot other than a corner lot with only one lot line fronting on a street.



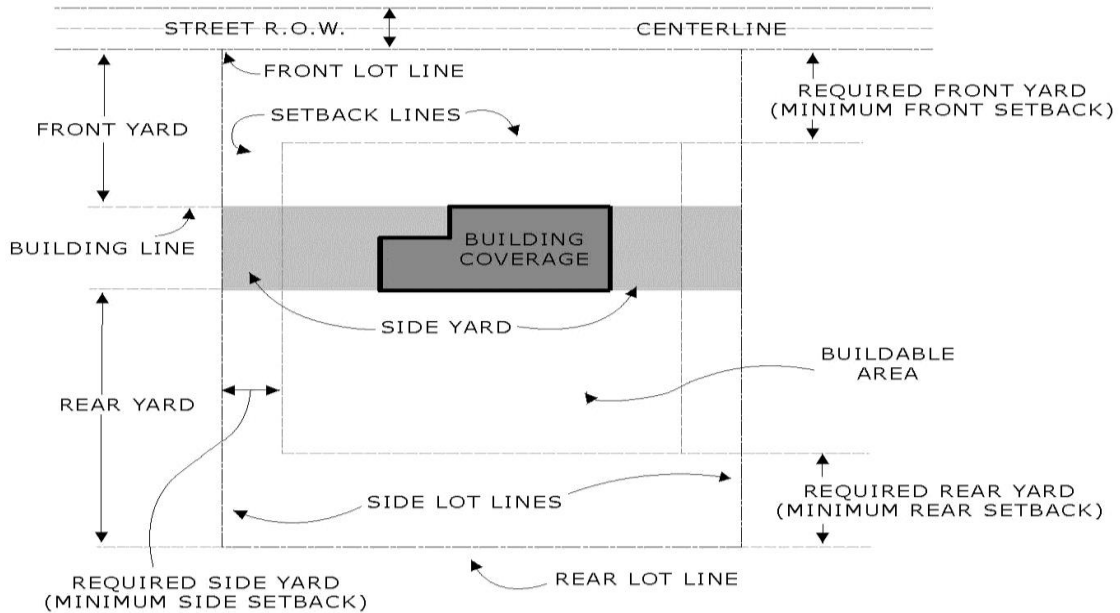
<b>1.</b> Purpose, Validity, and Scope	<b>2.</b> Definitions	<b>3.</b> General Requirements	<b>4.</b> Zoning Districts	<b>5.</b> Development Review	<ul style="list-style-type: none"> <li>• Site Plans</li> <li>• Special Land Uses</li> <li>• Condominiums</li> <li>• PUDs</li> </ul>
<b>6.</b> Off-street Parking	<b>7.</b> Signs	<b>8.</b> Alternative & Renewable Energies	<b>9.</b> Nonconformities	<b>10.</b> Appeals and Administration	<b>11.</b> Form Based Code
Use Table	Zoning Map				



*Lot line:*

- (1) *Front lot line:* The front lot line shall mean any line separating the lot from the street right-of-way. In the case of a double frontage lot, the front lot line shall be that line separating the lot from the street designated as the front street in the plat or in the request for a building permit. Figure 90-212-3.

**LOT LINES**



- (2) *Rear lot line:* The rear lot line is that boundary which is opposite and most distant from the front lot line. In the case of an irregular shaped lot, the rear lot line shall be that assumed line parallel to the front lot line not less than ten feet long lying farthest from the front lot line and wholly within the lot.
- (3) *Side lot line:* Any lot line not a front lot line or a rear lot line. A side lot line separating a lot from another lot or lots is an interior side lot line.

(Ord. No. 5-11, § 2, 8-1-11)

**Sec. 90-213 DEFINITIONS "M"**

*Manufactured home:*

<b>1.</b> Purpose, Validity, and Scope	<b>2.</b> Definitions	<b>3.</b> General Requirements	<b>4.</b> Zoning Districts	<b>5.</b> Development Review <ul style="list-style-type: none"> <li>• Site Plans</li> <li>• Special Land Uses</li> <li>• Condominiums</li> <li>• PUDs</li> </ul>	
<b>6.</b> Off-street Parking	<b>7.</b> Signs	<b>8.</b> Alternative & Renewable Energies	<b>9.</b> Nonconformities	<b>10.</b> Appeals and Administration	<b>11.</b> Form Based Code
Use Table	Zoning Map				

**Article 2 – Definitions**  
**CITY OF WYOMING ZONING ORDINANCE**

- (1) *Manufactured home:* A detached residential dwelling unit designed for transportation after fabrication on streets or highways on its own wheels or a flat bed or other trailer, and further designed to be occupied as a dwelling without the necessity of further substantial construction or alteration, except for incidental assembly, unpacking, foundation work or construction, utility connections, skirting construction, site preparation and other minor work, construction or installation.
- (2) *Manufactured home lot:* A parcel or lot within a manufactured home park designed for the accommodation of one manufactured home.
- (3) *Manufactured home park:* A parcel of land which has been designed and/or improved for the placement of manufactured homes for residential use.

*Master plan:* The comprehensive long-range plan, adopted by the Wyoming planning commission and city council, intended to guide growth and development within the City of Wyoming and that includes analysis, recommendation, and proposals for some or all of the following: population, economy, housing, transportation, community facilities and land use. This term is interchangeable with land use plan.

*Mezzanine:* An intermediate floor in any story occupying not to exceed one-third of the floor area of such story.

*Motel:* A series of attached, semi-detached, or detached rental units containing a bedroom, bathroom and closet space which provide for overnight lodging and are offered to the public for compensation and cater primarily to the public traveling by motor vehicle. A motel may include a restaurant or cocktail lounge, public banquet halls, ballrooms or meeting rooms.

(Ord. No. 5-11, § 2, 8-1-11)

**Sec. 90-214 DEFINITIONS "N"**

*Nonconforming:*

- (1) *Nonconforming building:* A building or portion thereof lawfully existing at the effective date of this chapter or amendments thereto, that does not conform to the provisions of this chapter for the district in which it is located.
- (2) *Nonconforming lot:* Any lot which was of record at the time of adoption of this chapter that does not meet the requirements of this chapter for lot width and depth and available space for yards.
- (3) *Nonconforming site:* A site that lawfully occupied land on the effective date of this article or any amendments thereto, that does not conform to the site regulations of the district in which it is located, including landscaping and parking requirements.

<b>1.</b> Purpose, Validity, and Scope	<b>2.</b> Definitions	<b>3.</b> General Requirements	<b>4.</b> Zoning Districts	<b>5.</b> Development Review <ul style="list-style-type: none"> <li>• Site Plans</li> <li>• Special Land Uses</li> <li>• Condominiums</li> <li>• PUDs</li> </ul>	
<b>6.</b> Off-street Parking	<b>7.</b> Signs	<b>8.</b> Alternative & Renewable Energies	<b>9.</b> Nonconformities	<b>10.</b> Appeals and Administration	<b>11.</b> Form Based Code
Use Table	Zoning Map				

**Article 2 – Definitions**  
**CITY OF WYOMING ZONING ORDINANCE**

- (4) *Nonconforming use:* A use that lawfully occupied a building or land on the effective date of this article or any amendments thereto, that does not conform to the use regulations of the district in which it is located.

*Nuisance:* An offensive, annoying, unpleasant, or obnoxious thing or practice, a cause or source of annoyance, especially a continuing or repeating invasion of any physical characteristics of activity or use across a property line which can be perceived by or affects a human being, or the generation of an excessive or concentrated movement of people or things, such as, but not limited to: noise, dust, smoke, odor, glare, fumes, flashes, vibration, shock waves, heat, electronic or atomic radiation, objectionable effluent, noise of congregation of people and traffic.

*Nursery school, day care and child care center:* See: "child care/residential care facilities."

(Ord. No. 5-11, § 2, 8-1-11)

**Sec. 90-215 DEFINITIONS "O"**

*Open space:* An area that is intended to provide light and air, and is designed for either environmental, scenic, or recreational purposes. Open space may include, lawns, decorative planting, walkways, gazebos, active and passive recreation areas, playgrounds, fountains, swimming pools, woodlands, wetlands and watercourses.

Open space shall not be deemed to include driveways, parking lots or other surfaces designed or intended for vehicular travel, but may include a recreational clubhouse or recreation center.

*Outdoor display, sales, or storage:* Outdoor display, sales, or storage that is accessory to a permitted commercial use or a business operated substantially outside of any building, including: retail sales of garden supplies and equipment (including, but not limited to, trees, shrubbery, plants, flowers, seed, topsoil, trellises, and lawn furniture); sale of building and lumber supplies; automobiles, recreational vehicles, boats, mobile homes, garages, swimming pools, playground equipment, mowing equipment, farm implements, construction equipment and similar materials or equipment; rental and leasing establishments; and year-round flea markets, farmer's markets, roadside stands, and auctions.

*Overhead door:* Any at-grade door in excess of 64 square feet in surface area.

(Ord. No. 5-11, § 2, 8-1-11)

**Sec. 90-216 DEFINITIONS "P"**

*Parking and loading:*

1. Purpose, Validity, and Scope	2. Definitions	3. General Requirements	4. Zoning Districts	5. Development Review	• Site Plans • Special Land Uses • Condominiums • PUDs
6. Off-street Parking	7. Signs	8. Alternative & Renewable Energies	9. Nonconformities	10. Appeals and Administration	11. Form Based Code
Use Table	Zoning Map				

**Article 2 – Definitions**  
**CITY OF WYOMING ZONING ORDINANCE**

- (1) *Loading space:* An off-street space on the same lot with a building or group of buildings, for temporary parking for a commercial vehicle while loading and unloading merchandise or materials.
- (2) *Off-street parking lot:* A facility providing vehicular parking spaces along with adequate drives and aisles for maneuvering so as to provide access for entrance and exit for parking of more than two vehicles.

*Passenger vehicle:* A privately owned and licensed motor vehicle intended primarily for the transport of people.

*Pawn broker:* A person, corporation, partnership or firm whether operating under an assumed name or any other designation, which loans money on deposit or pledge of personal property or other valuable thing, other than securities or printed evidence of indebtedness, or who deals in the purchasing of personal property or other valuable things on condition of selling the same back again at a stipulated price.

*Performance guarantee:* A security, in the form of cash deposit, certified check, irrevocable bank letter of credit, or surety bond, in an amount sufficient to cover the estimated cost of improvements required as part of an application for development that is deposited with the municipality to ensure that the improvements are satisfactorily completed.

*Personal service establishment:* A use that performs services on the premises, such as barber and beauty shops; watch, radio, television, clothing and shoe repair shops; tailor; photographic studios; locksmiths; and similar establishments requiring some minor retail activity.

*Pet, domestic:* See: "animal, domestic".

*Pool or billiard hall:* An establishment wherein three or more pool or billiard tables are provided for use by patrons. See also "indoor recreation facility."

*Porch:*

- (1) *Enclosed porch:* A covered projection from the main wall of a building, enclosed on three sides by permanent or detachable glass sash, but not used as general living space. A porch shall become general living space when the enclosed space is heated or air-conditioned and when the percentage of window area to wall is less than 50 percent.
- (2) *Open porch:* A covered projection from the main wall of a building, open on three sides except for wire screening. A porch shall not be considered open if enclosed by either permanent or detachable glass sash.

*Principal building and use:*

<b>1.</b> Purpose, Validity, and Scope	<b>2.</b> Definitions	<b>3.</b> General Requirements	<b>4.</b> Zoning Districts	<b>5.</b> Development Review	<ul style="list-style-type: none"> <li>• Site Plans</li> <li>• Special Land Uses</li> <li>• Condominiums</li> <li>• PUDs</li> </ul>
<b>6.</b> Off-street Parking	<b>7.</b> Signs	<b>8.</b> Alternative & Renewable Energies	<b>9.</b> Nonconformities	<b>10.</b> Appeals and Administration	<b>11.</b> Form Based Code
Use Table	Zoning Map				

**Article 2 – Definitions**  
**CITY OF WYOMING ZONING ORDINANCE**

- (1) *Principal building* (also called a "main building"): A building or, where the context so indicates, a group of buildings in which is conducted the principal use of the lot on which the building is situated.
- (2) *Principal use* (also called a "main use"): The primary use to which the premises are devoted and the primary purpose for which the premises exist.

*Private ponds*: An outdoor body of standing water, accumulated in an artificially constructed basin or depression in the earth, partly or completely above or below the grade of the ground surface existing prior to construction, capable of holding water to a depth greater than 24 inches filled to capacity. Temporary basins or depressions excavated in conjunction with construction of building foundations or building basements and swimming pools, and stormwater detention ponds having permanent water surfaces, are not included in this definition.

(Ord. No. 5-11, § 2, 8-1-11)

**Sec. 90-217     DEFINITIONS "Q"**

**Sec. 90-218     DEFINITIONS "R"**

*Recreation*:

- (1) *Outdoor recreation*: Tennis courts, athletic fields, shuffleboard, horseshoe courts, miniature golf, golf driving range, children's amusement park or similar recreation uses.
- (2) *Recreation vehicles*:
  - (a) *Boats and boat trailers*: Boats, personal watercrafts, canoes and rafts, and the normal equipment to transport the same on the highway.
  - (b) *Folding tent trailer*: A canvas folding structure, mounted on wheels and designed for travel and vacation use.
  - (c) *Motorized home*: A portable dwelling designed and constructed as an integral part of a self-propelled vehicle.
  - (d) *Pickup camper*: A structure designed primarily to be mounted on a pickup or truck chassis and with sufficient equipment to render it suitable for use as a temporary dwelling for travel, recreational, and vacation uses.
  - (e) *Snow mobile and all-terrain vehicles* Snow mobile and all-terrain vehicles, and the normal equipment to transport them on the highway.

<b>1.</b> Purpose, Validity, and Scope	<b>2.</b> Definitions	<b>3.</b> General Requirements	<b>4.</b> Zoning Districts	<b>5.</b> Development Review <ul style="list-style-type: none"> <li>• Site Plans</li> <li>• Special Land Uses</li> <li>• Condominiums</li> <li>• PUDs</li> </ul>	
<b>6.</b> Off-street Parking	<b>7.</b> Signs	<b>8.</b> Alternative & Renewable Energies	<b>9.</b> Nonconformities	<b>10.</b> Appeals and Administration	<b>11.</b> Form Based Code
Use Table	Zoning Map				

**Article 2 – Definitions**  
**CITY OF WYOMING ZONING ORDINANCE**

- (f) *Travel trailer:* A vehicular, portable structure built on a chassis, designed to be used as a temporary dwelling for travel, recreational and vacation uses.

*Residential care facilities:* See: child care/residential care facilities.

*Recycling facilities:* A facility in which recyclables, such as newspapers, magazines, books, and other paper products; metal; asphalt products; wood products, other similar materials, liquids and solid wastes are reprocessed and treated to return such products to a condition in which they may be used again as a new product or separated for disposal.

*Residential facilities to house persons on parole or probation:* Any single-family, multiple family, hotel/motel or similar facility which houses more than two persons on parole or probation to the State of Michigan, the United States or any court thereof having jurisdiction over that person for an offense other than a misdemeanor offense as defined by law.

This definition shall not apply to a single-family residence occupied by persons meeting the definition of family as provided in this chapter and shall only apply to each individual building in a multiple building apartment complex.

*Restaurant:* Any establishment whose principal business is the sale of food and beverages to the customer in a ready-to-consume state, and whose method of operation is characteristic of a carry-out, drive-through, fast food, standard restaurant, or bar/lounge, or combination thereof, as defined below. This classification includes businesses whose primary product is confectionaries (i.e., ice cream shops) and nonalcoholic beverages (i.e., a coffee shop).

- (1) *Restaurant, carry-out:* A business establishment whose method of operation primarily involves sale of food, beverages, and/or frozen desserts in disposable or edible containers or wrappers in a ready-to-consume state for consumption primarily off the premises.
- (2) *Restaurant, drive-through:* A business establishment whose method of operation includes the delivery of the prepared food to the customer in a motor vehicle, typically through a drive-through window, for consumption off the premises.
- (3) *Restaurant, standard:* A business establishment whose method of operation involves either the delivery of prepared food by waiters and waitresses to customers seated at tables within a completely enclosed building or the prepared food is acquired by customers at an order counter or cafeteria line and is subsequently consumed by the customers at tables within a completely enclosed building.

*Retail store:* Any building or structure in which goods, wares, or merchandise are sold to the consumer for direct consumption and not for resale.

<b>1.</b> Purpose, Validity, and Scope	<b>2.</b> Definitions	<b>3.</b> General Requirements	<b>4.</b> Zoning Districts	<b>5.</b> Development Review	<ul style="list-style-type: none"> <li>• Site Plans</li> <li>• Special Land Uses</li> <li>• Condominiums</li> <li>• PUDs</li> </ul>
<b>6.</b> Off-street Parking	<b>7.</b> Signs	<b>8.</b> Alternative & Renewable Energies	<b>9.</b> Nonconformities	<b>10.</b> Appeals and Administration	<b>11.</b> Form Based Code
Use Table	Zoning Map				

**Article 2 – Definitions**  
**CITY OF WYOMING ZONING ORDINANCE**

---

*Right-of-way:* A street, alley or other thoroughfare or easement intended to be occupied by a street, crosswalk, railroad, electric transmission line, oil or gas pipeline, water main, sanitary or storm sewer main, shade trees, or other facility or use, permanently established for passage of persons or vehicles and under the legal authority of the agency having jurisdiction over the right-of-way.  
(Ord. No. 5-11, § 2, 8-1-11; Ord. No. 2-12, § 1, 1-16-12; Ord. 14-16, 11-7-16)

**Sec. 90-219 DEFINITIONS "S"**

*Salvage yards:* An outdoor facility exceeding 200 square feet where inoperable automobiles, machinery, appliances, and other products are stored to be dismantled or processed.

*Satellite television antenna or dish:* A structure or an apparatus capable of receiving communications from a transmitter or a transmitter relay located in a planetary orbit.

*School:* An institution for the teaching of children or adults including primary and secondary schools, colleges, professional schools, dance schools, business schools, trade schools, art schools, and similar facilities.

- (1) *Private or business:* Any building or group of buildings, the use of which meets state requirements for primary, secondary, or higher education, offers instruction in the several branches of learning and study required to be taught in the public schools and which does not secure the major part of its funding from any governmental agency.
- (2) *Business, trade, technical, industrial or vocational:* A school established to provide for the teaching of industrial, aviation, clerical, managerial, or artistic skills. This definition applies to schools that are owned and operated privately for profit and that do not offer a complete educational curriculum (e.g., beauty school, modeling school).

*Secondhand dealer:*

- (1) Any person, including any corporation or other entity, whose business is that of dealing in buying, selling, storing or exchanging secondhand goods, articles or merchandise of any kind, including lead pipe, tools, lighting fixtures, plumbing fixtures, radios, watches, jewelry, precious stones, scrap metals, musical instruments, electrical motors, electrical appliances, firearms, automotive parts and accessories, bicycles, wearing apparel, micrometers, or any article of personal property or other valuable thing. This definition does not include:
  - (a) Householders selling articles owned and possessed by themselves or executors or administrators of any such householder.
  - (b) New articles, wares or merchandise from manufacturers, wholesale distributors or jobbers for retail sale to customers.

1. Purpose, Validity, and Scope	2. Definitions	3. General Requirements	4. Zoning Districts	5. Development Review <ul style="list-style-type: none"><li>• Site Plans</li><li>• Special Land Uses</li><li>• Condominiums</li><li>• PUDs</li></ul>	
6. Off-street Parking	7. Signs	8. Alternative & Renewable Energies	9. Nonconformities	10. Appeals and Administration	11. Form Based Code
Use Table	Zoning Map				



**Article 2 – Definitions**  
**CITY OF WYOMING ZONING ORDINANCE**

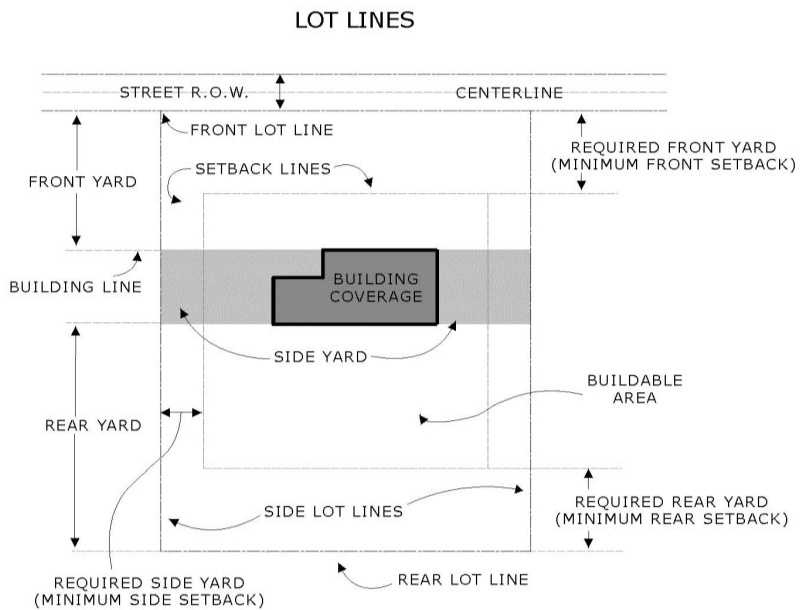
- (c) Used car dealers.
- (d) Secondhand or used tires when such tires are removed from vehicles to which such tires are attached in the presence of the person receiving them.
- (2) This definition does not apply to persons whose principal business is that of dealing in new goods, articles and merchandise and who do not buy secondhand goods, articles and merchandise outright, but occasionally accept in trade or repossess household appliances, watches, jewelry, precious stones and musical instruments.
- (3) Outdoor secondhand sales, except as otherwise permitted, are prohibited.
- (4) Temporary businesses established for the purchase or sale of secondhand merchandise are prohibited.
- (5) Nonprofit organizations selling donated goods are required to obtain special use approval.

*Self-storage warehouse or facility:* A building or group of buildings in a controlled-access and fenced compound that contains varying sizes of individual, compartmentalized, and controlled-access stalls or lockers for the storage of customer's goods or wares.

*Semi-trailer:* A trailer, which may be enclosed or not enclosed, having wheels generally only at the rear, and supported in front by a truck tractor or towing vehicle.

*Senior assisted living:* A type of semi-independent housing facility for senior citizens containing congregate kitchen, dining, and living areas, but with separate sleeping rooms. Such facilities typically provide special support services, such as transportation and limited medical care.

*Senior apartments and senior independent living:* Multiple-family dwelling units occupied by persons 55 years of age or older. Units will include individual kitchen facilities; however, common dining and community facilities may be provided. Figure 90-219-1.



1. Purpose, Validity, and Scope	2. Definitions	3. General Requirements	4. Zoning Districts	5. Development Review	• Site Plans • Special Land Uses • Condominiums • PUDs
6. Off-street Parking	7. Signs	8. Alternative & Renewable Energies	9. Nonconformities	10. Appeals and Administration	11. Form Based Code
Use Table	Zoning Map				

**Article 2 – Definitions**  
**CITY OF WYOMING ZONING ORDINANCE**

*Service truck:* A pick-up or van that is used in conjunction with a repair or maintenance business, such as a plumbing, electrical or carpentry business.

*Setback line:* A line marking the setback distance from the lot line which establishes the minimum required front, side, or rear yard of a lot.

*Shopping center:* A structure of group of structures located on the same lot or parcel which is developed in accordance with an overall plan and designed and built as an interrelated project that provides a variety of commercial uses and also provides for common off-street parking, pedestrian access and vehicular movements. Buildings constructed on out lots shall not be considered part of the shopping center unless access and parking easements are provided.

*Sign:* For definitions of specific sign types and terms, see Article 7.

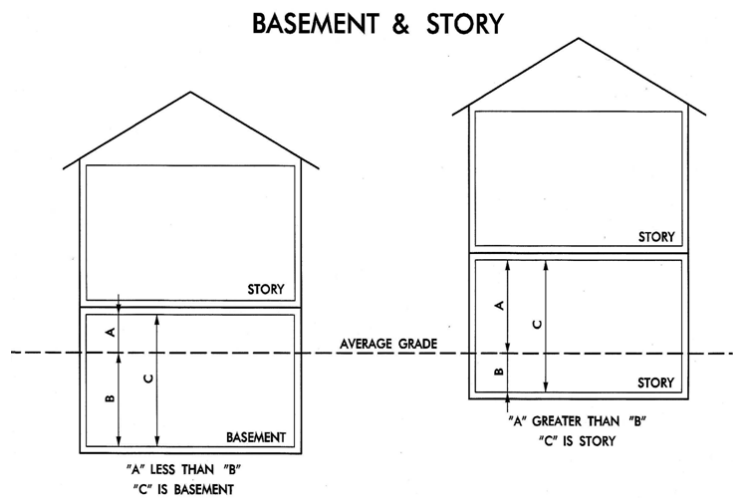
*Sight distance:* The length of roadway visible to the driver. Generally related to the distance or time (perception/reaction time) sufficient for the driver to execute a maneuver (turn from driveway or side street, stop or pass) without striking another vehicle or object in the roadway. Required sight distance shall be based on the standards of the City of Wyoming Engineering Department.

*Site plan:* A scaled drawing containing all required information and drawn in compliance with Table 90-504, illustrating existing conditions and containing the elements required as applicable to the proposed development to ensure compliance with zoning provisions.

*Special use approval:* A use of land not permitted by right, but which is permitted within a particular zoning district after demonstration of compliance with specific special land use standards, as determined by the planning commission.

*Story:*

- (1) *Full story:* That portion of a building, other than a basement or mezzanine, included between the surface of any floor and the floor next above it, or if there is no floor above it, then the space between the floor and the ceiling above it.
- (2) *Half story:* The part of a building between a pitched roof and the uppermost full story, having a floor area which does not exceed 50 percent of the floor area of the story immediately below. Tri-



<b>1.</b> Purpose, Validity, and Scope	<b>2.</b> Definitions	<b>3.</b> General Requirements	<b>4.</b> Zoning Districts	<b>5.</b> Development Review <ul style="list-style-type: none"> <li>• Site Plans</li> <li>• Special Land Uses</li> <li>• Condominiums</li> <li>• PUDs</li> </ul>	
<b>6.</b> Off-street Parking	<b>7.</b> Signs	<b>8.</b> Alternative & Renewable Energies	<b>9.</b> Nonconformities	<b>10.</b> Appeals and Administration	<b>11.</b> Form Based Code
Use Table	Zoning Map				

**Article 2 – Definitions**  
**CITY OF WYOMING ZONING ORDINANCE**

level shall be considered as one and one-half stories. Figure 90-219-2.

*Street:*

- (1) *Alley:* A dedicated public way which affords only a secondary means of access to abutting property and is not intended for general traffic circulation, parking, standing or loading.
- (2) *Collector street:* A street used to carry traffic from local streets to arterials, including principal entrance streets of large residential developments or having a planned right-of-way width of at least 80 feet.
- (3) *Cul-de-sac:* A local street of short length, having one end permanently terminated by a vehicular turnaround.
- (4) *Local street:* A street used primarily for access to abutting properties.
- (5) *Major thoroughfare:* A street designed as a regional, major or minor arterial on the Wyoming Thoroughfare Plan, as adopted by the planning commission, in accordance with Act 285 of the Public Acts of Michigan of 1931 (MCL 125.31 et seq., as amended).
- (6) *Marginal access street:* A local street that is parallel and adjacent to arterials and which provides access to abutting properties and protection from through traffic.
- (7) *Private road:* A street that is owned, and maintained by the landowners served and has not been dedicated to the city, county or state as a public street.
- (8) *Public street:* A public dedicated right-of-way which affords traffic circulation and principal means of access to abutting property, including avenue, place, way, drive, line, boulevard, highway, road, and other thoroughfare, except an alley.

*Structure:* Anything constructed or erected, the use of which requires location above the ground or attached to something having location on the ground. A structure will include buildings (see "buildings"), fences, walls, decks, towers, pools, and other similar above ground structures.

*Structural alteration:* Any change in the supporting members of a building or structure, such as bearing walls or partitions, columns, beams or girders, or any change in the width or number of exits, or any substantial change in the roof.

*Subdivision:* The division of a tract of land into two or more lots, building sites, or other divisions for the purpose of sale or building development, in accordance with the Land Division Act and the Wyoming City Code - Subdivision Regulations, Section 74-176, as amended.

*Swimming pool:* A permanent structure or container located either above or below grade designed to

<b>1.</b> Purpose, Validity, and Scope	<b>2.</b> Definitions	<b>3.</b> General Requirements	<b>4.</b> Zoning Districts	<b>5.</b> Development Review	<ul style="list-style-type: none"> <li>• Site Plans</li> <li>• Special Land Uses</li> <li>• Condominiums</li> <li>• PUDs</li> </ul>
<b>6.</b> Off-street Parking	<b>7.</b> Signs	<b>8.</b> Alternative & Renewable Energies	<b>9.</b> Nonconformities	<b>10.</b> Appeals and Administration	<b>11.</b> Form Based Code
Use Table	Zoning Map				

**Article 2 – Definitions**  
**CITY OF WYOMING ZONING ORDINANCE**

---

allow holding of water to a depth of greater than 24 inches, intended for swimming, bathing or relaxation. The definition of swimming pool includes spa, hot tubs and similar devices.  
(Ord. No. 5-11, § 2, 8-1-11; Ord. No. 3-12, § 1, 3-5-12, Ord. No. 14-16, 11-7-16)

**Sec. 90-220 DEFINITIONS "T"**

*Truck terminal:* A structure to which goods, except raw or unprocessed agricultural products, natural minerals, equipment or other resources, are delivered for immediate distribution or to be amalgamated or divided for delivery in larger or smaller units to other points, or for distribution, amalgamation, or division involving transfer to other modes of transportation. Also, a semi-trailer storage yard facility.

(Ord. No. 5-11, § 2, 8-1-11)

**Sec. 90-221 DEFINITIONS "U"**

*Underground storage tank system:* A tank or combination of tanks, including underground pipes connected to the tank or tanks, which is, was, or may have been used to contain an accumulation of hazardous substances, as defined in Part 213 of the State of Michigan Natural Resources and Environmental Protection Act, 1994 Public Act 451, as amended.

*Use:* See "accessory use, building or structure" and/or "principal building or use".

(Ord. No. 5-11, § 2, 8-1-11)

**SEC. 90-222 DEFINITIONS "V"**

*Variance:* A relaxation or modification of the requirements of this chapter, authorized by the zoning board of appeals, under the provisions of this chapter and Act 110 of the Public Acts of 2006, as amended.

- (1) *Non-use variance:* A variance approved by the zoning board of appeals relaxing one or more requirements of this chapter related to buildings, lots, setbacks, and other dimensional requirements.
- (2) *Use variance:* A variance approved by the zoning board of appeals allowing a use of land not otherwise permitted in a zoning district.

*Vehicle related uses:*

- (1) *Service station:* A building or structure designed or used for the retail sale or provision of fuels (which must be stored only in underground tanks), and may include the sale of lubricants, air, batteries, water and other operating commodities for motor vehicles, and the customary space and facilities for the installation of these commodities on or in vehicles, and including space for

1. Purpose, Validity, and Scope	2. Definitions	3. General Requirements	4. Zoning Districts	5. Development Review <ul style="list-style-type: none"><li>• Site Plans</li><li>• Special Land Uses</li><li>• Condominiums</li><li>• PUDs</li></ul>	
6. Off-street Parking	7. Signs	8. Alternative & Renewable Energies	9. Nonconformities	10. Appeals and Administration	11. Form Based Code
Use Table	Zoning Map				

**Article 2 – Definitions**  
**CITY OF WYOMING ZONING ORDINANCE**

facilities for the temporary short-term storage, minor repair, or servicing. A service station may also include retail sales of convenience and grocery items.

- (2) *Vehicle wash establishment*: A building, or portion thereof, with a primary purpose of washing motor vehicles.

*Veterinary clinic*: An institution which is licensed by the Michigan Department of Health to provide for the care, diagnosis, and treatment of sick or injured animals, including those in need of medical or surgical attention. A veterinary clinic may include customary pens or cages for the overnight boarding of animals indoors and such related facilities as laboratories, testing services, and offices.

(Ord. No. 5-11, § 2, 8-1-11)

**Sec. 90-223 DEFINITIONS "W"**

*Warehouse*: A building used for long-term and short-term storage and wholesale of manufactured products, supplies, and equipment related to the operation of a single business. The use will include truck loading and unloading, provided the area dedicated to the outdoor storage of trucks and trailers is no more than the area of the warehouse building. Where the area dedicated to the outdoor storage of trucks and trailers exceeds the area of the warehouse building, the use shall be considered a truck terminal.

*Wireless communication*:

- (1) *Attached wireless communication facility (antennae)*: Any wireless communication facility affixed to an existing structure, such as a building, tower, water tank, utility pole, etc., utilized to receive and transmit federally or state licensed communications services via dually licensed segments of the radio frequency spectrum. This definition shall not include support structures.
- (2) *Wireless communication facility*: All facilities, structural, attached, accessory or otherwise, related to the use of the radio frequency spectrum for the purposes of transmitting or receiving radio signals and may include, but is not limited to, radio and television towers, telephone devices and exchanges, microwave relay towers, telephone transmission equipment buildings, and commercial mobile radio service facilities. Not included within this definition are: citizen band radio facilities, short wave facilities, ham and amateur radio facilities, television reception antennae, satellite dishes, and governmental facilities which are subject to state and federal law or regulations that preempt municipal regulatory authority. A wireless communication facility shall not be included under the existing definition of "essential services."
- (3) *Collocation*: The location by two or more wireless communications providers, public authority or other dually authorized party of wireless communications facilities on a common structure, tower or building, in a manner that reduces the overall need for additional or multiple freestanding single use communications facilities and/or support structures within the City of Wyoming.

1. Purpose, Validity, and Scope	2. Definitions	3. General Requirements	4. Zoning Districts	5. Development Review	• Site Plans • Special Land Uses • Condominiums • PUDs
6. Off-street Parking	7. Signs	8. Alternative & Renewable Energies	9. Nonconformities	10. Appeals and Administration	11. Form Based Code
Use Table	Zoning Map				

**Article 2 – Definitions**  
**CITY OF WYOMING ZONING ORDINANCE**

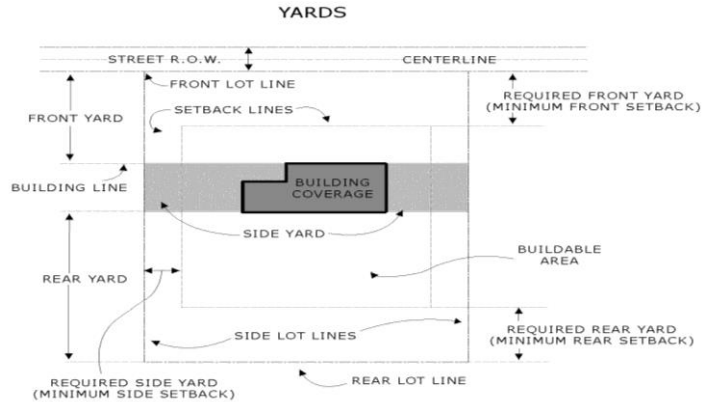
- (4) *Wireless communication support structure (tower)*: Any wireless communication facility erected or modified to support attached wireless communication facilities, or other antennae or facilities, including supporting lines, cables, wires, braces and masts intended primarily for the purpose of mounting an attached wireless communication facility or similar apparatus above grade. This includes, but is not limited to, any ground or roof-mounted pole, monopole, light pole, utility pole, wood pole, spire, other similar structure or combination thereof, subject to the requirements of this chapter.

(Ord. No. 5-11, § 2, 8-1-11)

**Sec. 90-224 DEFINITIONS "X"**

**Sec. 90-225 DEFINITIONS "Y"**

*Yard*: Figure 90-225-1.



- (1) *Front yard*: The space between the front line of the building and the front lot line, extending from one side lot line to the other side lot line. A corner lot will be considered to have two front yards: a primary front yard and a secondary front yard.
- (2) *Rear yard*: The space between the rear line of the building and the rear lot line, extending from one side lot line to the other side lot line. In the case of a corner lot, the rear yard may be opposite either street frontage, but there shall be only one rear yard.
- (3) *Required yard*: That portion of a lot that meets the required minimum front, side, or rear setback of the zoning district in which the property is located.
- (4) *Side yard*: A yard on the same lot with a building between the side lot line and the nearest side line of the building and extending from the rear to the front yard. A side yard will also be referred to as an interior side yard where it adjoins another lot.
- (5) *Yard*: An open space, unoccupied and unobstructed from the ground upward, except as otherwise provided herein, and being on the same lot with a building. The measurement of a yard shall be construed as the minimum horizontal distance between the lot line and the building or structure.

(Ord. No. 5-11, § 2, 8-1-11)

**Sec. 90-226 DEFINITIONS "Z"**

*Zoning Enabling Act*: The Michigan Zoning Enabling Act, P. A. 110 of 2006, as amended.

(Ord. No. 5-11, § 2, 8-1-11)

<b>1.</b> Purpose, Validity, and Scope	<b>2.</b> Definitions	<b>3.</b> General Requirements	<b>4.</b> Zoning Districts	<b>5.</b> Development Review	<ul style="list-style-type: none"> <li>• Site Plans</li> <li>• Special Land Uses</li> <li>• Condominiums</li> <li>• PUDs</li> </ul>
<b>6.</b> Off-street Parking	<b>7.</b> Signs	<b>8.</b> Alternative & Renewable Energies	<b>9.</b> Nonconformities	<b>10.</b> Appeals and Administration	<b>11.</b> Form Based Code
Use Table	Zoning Map				



**ARTICLE 3**  
**GENERAL REQUIREMENTS**

- **Sec. 90-301 - Prior construction**
- **Sec. 90-302 - Voting place**
- **Sec. 90-303 - Zoning designation of streets, alleys and railroad rights-of-way**
- **Sec. 90-304 - Requirements for roof apparatus, antennas and miscellaneous accessories, towers and other communication facilities**
- **Sec. 90-305 - Lot area, yards, and open space requirements**
- **Sec. 90-306 - Projection into yards**
- **Sec. 90-307 – Mobile homes located outside mobile home parks**
- **Sec. 90-308 - Designation of front on corner and double frontage lot**
- **Sec. 90-309 - One single-family dwelling per lot**
- **Sec. 90-310 - Distance requirement for mechanical appurtenances**
- **Sec. 90-311 - Accessory buildings and uses**
- **Sec. 90-312 - Fences, walls and other protective barriers**
- **Sec. 90-313 - Substandard lots**
- **Sec. 90-314 - Repairs to parking and storage of vehicles in residential districts**
- **Sec. 90-315 - Commercial vehicles parking in residential districts**
- **Sec. 90-316 - Essential services as a permitted use**
- **Sec. 90-317 - Area, height, bulk and placement requirements**
- **Sec. 90-318 - Rooftop equipment, screening**
- **Sec. 90-319 - Dwellings in nonresidential districts**
- **Sec. 90-320 - Automobile service stations and public garages**
- **Sec. 90-321 - Refuse disposal**
- **Sec. 90-322 - Fronts of business buildings to be in keeping with character of area**
- **Sec. 90-323 - Outdoor storage areas to be enclosed**
- **Sec. 90-324 - Vision clearance corner**
- **Sec. 90-325 - Residential facilities to house persons on parole or probation**
- **Sec. 90-326 - Outdoor sales**
- **Sec. 90-327 - Medical marijuana facilities**
- **Sec. 90-328 - Landscaping**
- **Sec. 90-329 – Standards for radio, television, microwave or wireless communication towers**

<b>1.</b> Purpose, Validity, and Scope	<b>2.</b> Definitions	<b>3.</b> General Requirements	<b>4.</b> Zoning Districts	<b>5.</b> Development Review <ul style="list-style-type: none"> <li>• Site Plans</li> <li>• Special Land Uses</li> <li>• Condominiums</li> <li>• PUDs</li> </ul>	
<b>6.</b> Off-street Parking	<b>7.</b> Signs	<b>8.</b> Alternative & Renewable Energies	<b>9.</b> Nonconformities	<b>10.</b> Appeals and Administration	<b>11.</b> Form Based Code
Use Table	Zoning Map				



**Article 3 – General Requirements**  
**CITY OF WYOMING ZONING ORDINANCE**

---

**Sec. 90-301 PRIOR CONSTRUCTION**

Nothing in this chapter shall require any change of the plans, construction or the design use of any building upon which construction was lawfully begun prior to the designation of a particular district zoning which would prohibit such building, provided such building construction has been diligently continued, and provided further that such building is completed within one year from the date of such designation.

(Code 1983, § 60.6)

**Sec. 90-302 VOTING PLACE**

The temporary use of any property as a voting place in connection with a public election is allowed.

(Code 1983, § 60.7)

**Sec. 90-303 ZONING DESIGNATION OF STREETS, ALLEYS AND RAILROAD RIGHTS-OF-WAY**

All streets, alleys and railroad rights-of-way shall be deemed to be in the same zone as the abutting property. Where the centerline serves as the district boundary, the zoning shall be the same as that of the abutting property to such centerlines, unless otherwise designated.

(Code 1983, § 60.8)

**Sec. 90-304. - Requirements for roof apparatus, antennas and miscellaneous accessories, towers and other communication facilities. (Also, see Section 90-329)**

- (1) *Noncommercial facilities.* Equipment required to operate and maintain building and fire or parapet walls, skylights, towers, steeples, stage lofts and screens, flagpoles, chimneys, smokestacks, individual domes, water tanks and other similar structures, may be erected above the height limits of the district.

Except for commercial radio, television or transmitting or relay antenna towers, no such structure may be erected to exceed by more than 20 feet, the height limits of the district in which it is located nor shall such structure have a total area greater than 25 percent of the roof area of the building, nor shall such structure be used for any other purpose other than as incidental to the main use of the building.

- (2) *Commercial facilities.* Commercial radio, television, microwave or wireless communication antennas shall be permitted in all zoning districts, when attached to an existing structure or when placed on a new support structure within an existing electric transmission tower, subject to compliance with the site plan review provisions and other applicable federal and state regulations

1. Purpose, Validity, and Scope	2. Definitions	3. General Requirements	4. Zoning Districts	5. Development Review <ul style="list-style-type: none"><li>• Site Plans</li><li>• Special Land Uses</li><li>• Condominiums</li><li>• PUDs</li></ul>	
6. Off-street Parking	7. Signs	8. Alternative & Renewable Energies	9. Nonconformities	10. Appeals and Administration	11. Form Based Code
Use Table	Zoning Map				

**Article 3 – General Requirements**  
**CITY OF WYOMING ZONING ORDINANCE**

and this Code. Facilities may not exceed the height of the existing structure by more than 30 feet. New, freestanding communication towers are allowed as special uses in certain districts, as provided in this Code. Structural plans must be approved by the building inspector, based upon applicable regulations. The following additional requirements shall apply:

- (a) Towers shall be installed on legal lots for the zoning district in which they are located, either as a principal use, or as an accessory use related to the principal use.
- (b) Towers must be set back from all lot lines a distance equal to the height of the facility.
- (c) The applicant must demonstrate that the tower is necessary at the proposed site in order to satisfy its function in applicant's grid system.
- (d) The applicant must provide written documentation that a good faith effort has been made to locate the antenna on an existing structure within one-half mile of the proposed site, if any, and that applicant was denied reasonable use of the structure for antenna placement. As used in this subsection, a "good faith effort" includes, but is not limited to, contacting the owners of structures within these parameters to determine whether the applicant could use the structure for its purpose.
- (e) The owner or operator of a tower shall agree to permit other communications service providers, including local government agencies, to use the tower, upon reasonable terms and conditions (e.g., sharing the cost of constructing, maintaining and operating the facility, along with the reimbursement for fees and costs incurred to obtain approval of the facility's location on the site). This obligation shall not require the owner or operator to permit access where doing so will interfere with the owner or operator's ability to provide or receive signals. If the planning commission has reason to anticipate the future use of the proposed facility by another government agency or wireless communication provider, the tower must be engineered and constructed to support additional antennae.
- (f) The proposed tower must be structurally sound and be constructed in accordance with all federal, state or local standards and be capable of use in accordance with the requirements of this section. Facilities shall be inspected annually by the owner or operator and, in the event any safety standard is no longer met, the city shall be immediately notified.
- (g) The tower's height must not exceed that minimally required to function in accordance with federal, state and local requirements.
- (h) The Gerald R. Ford International Airport Authority or any successor agency must approve the tower site plan and proposed tower for compliance with height and lighting requirements dictated by the Gerald R. Ford International Airport Zoning Ordinance and Federal Aviation Administration or other applicable standards.

<b>1.</b> Purpose, Validity, and Scope	<b>2.</b> Definitions	<b>3.</b> General Requirements	<b>4.</b> Zoning Districts	<b>5.</b> Development Review	<ul style="list-style-type: none"> <li>• Site Plans</li> <li>• Special Land Uses</li> <li>• Condominiums</li> <li>• PUDs</li> </ul>
<b>6.</b> Off-street Parking	<b>7.</b> Signs	<b>8.</b> Alternative & Renewable Energies	<b>9.</b> Nonconformities	<b>10.</b> Appeals and Administration	<b>11.</b> Form Based Code
Use Table	Zoning Map				

**Article 3 – General Requirements**  
**CITY OF WYOMING ZONING ORDINANCE**

- (i) The applicant shall include with the application for special approval an analysis of the visual impact of the facility on the surrounding area. The analysis shall include point-of-view renderings of the tower in its proposed setting, with special attention given to adjacent residential uses, including any proposed landscaping. The facility and any ancillary buildings housing equipment needed for the operation of the facility shall be of a size, color and material that are aesthetically and architecturally compatible with the surrounding area. Landscape screening will be required to help screen the facility and ancillary buildings from the surrounding uses, if necessary, especially residential uses.
- (j) A tower that remains unused for the original purpose and intent for a period of 12 months shall be deemed abandoned. The tower must be removed at owners expense upon written notification by the city. Should owner fail to remove the tower, the city may remove or contract to remove the tower, with the cost of removal plus reasonable administrative expenses to be added to the tax roll as a lien against the property.
- (k) Towers shall not be artificially lighted, unless required by the Federal Aviation Administration or other applicable authority. If lighting is required, the lighting alternatives and design chosen must cause the least disturbance to the surrounding area.
- (l) No signs shall be allowed on a tower.

(Code 1983, § 60.9; Ord. No. 15-97, § 1, 6-16-97; Ord. No. 21-98, § 1, 10-5-98)

**Sec. 90-305 LOT AREA, YARDS, AND OPEN SPACE REQUIREMENTS**

Space included as part of a yard or other open space to comply with the requirements of this chapter shall not be included as part of any other area so as to comply with any other open space requirement for any other building.

(Code 1983, § 60.10)

**Sec. 90-306 PROJECTION INTO YARDS**

Eaves, overhangs, awnings, chimneys, bay windows and similar building appurtenances may project into required yard setbacks up to two feet for side yards and three feet for other yards shall not be included in determining the yard requirements.

Barrier free ramps for the physically disabled may be permitted within required yard setbacks with the approval of the building inspector. Placement of the structure shall be such as to minimally impose upon adjoining properties and be the minimum structure necessary to provide access and comply with applicable construction codes. Alternative locations on the property shall also be considered. All ramps shall be removed upon the physically disabled person becoming mobile or vacating the residence. Appeals to the determination of the building inspector shall be made to the board of zoning appeals.

<b>1.</b> Purpose, Validity, and Scope	<b>2.</b> Definitions	<b>3.</b> General Requirements	<b>4.</b> Zoning Districts	<b>5.</b> Development Review <ul style="list-style-type: none"> <li>• Site Plans</li> <li>• Special Land Uses</li> <li>• Condominiums</li> <li>• PUDs</li> </ul>	
<b>6.</b> Off-street Parking	<b>7.</b> Signs	<b>8.</b> Alternative & Renewable Energies	<b>9.</b> Nonconformities	<b>10.</b> Appeals and Administration	<b>11.</b> Form Based Code
Use Table	Zoning Map				

**Article 3 – General Requirements**  
**CITY OF WYOMING ZONING ORDINANCE**

---

(Code 1983, § 60.11; Ord. No. 3-00, § 1, 3-6-00)

**Sec. 90-307 MOBILE HOMES LOCATED OUTSIDE MOBILE HOME PARKS**

Mobile homes located outside a mobile home park are permitted in single-family residential districts, in accordance with the following standards:

- (1) The mobile home shall meet all the requirements for the district.
- (2) Mobile homes must be placed and securely fastened to a permanent foundation designed in accordance with the Michigan Building Code. There should be no external wires or cables used for fastening the mobile home.
- (3) Mobile homes shall be anchored on a lot in such a way that the main entrance to the dwelling shall coincide or match other single-family units located within 300 feet.
- (4) All mobile homes shall be required to have utilities installed prior to occupancy.
- (5) There shall be no outdoor storage or tanks used for heating, cooking or other service to the mobile home.
- (6) Any mobile home placed on a lot shall be of such design and character as to be aesthetically compatible with other adjoining residences located within 300 feet so as not to decrease their property value.
- (7) All mobile homes shall be required to have steps and porches to enter the unit which shall be constructed and developed according to the Michigan Building Code.
- (8) The mobile home shall meet all requirements of any code adopted by the city, except as provided in this section.
- (9) All wheels, axles and other towing devices shall be removed from the mobile home prior to the permanent installation on the site.
- (10) Mobile homes constructed in any residential plat or zone approved by the city shall be required to have all driveways constructed of concrete or blacktop.
- (11) Mobile homes placed on a lot shall have a minimum width of 24 feet excluding any attachments or non-integral parts of the mobile home.
- (12) All mobile homes shall contain storage area, either inside or outside the mobile home, equal to at least ten percent of the dwelling square footage, or 100 square feet, whichever is greater.

<b>1.</b> Purpose, Validity, and Scope	<b>2.</b> Definitions	<b>3.</b> General Requirements	<b>4.</b> Zoning Districts	<b>5.</b> Development Review <ul style="list-style-type: none"><li>• Site Plans</li><li>• Special Land Uses</li><li>• Condominiums</li><li>• PUDs</li></ul>	
<b>6.</b> Off-street Parking	<b>7.</b> Signs	<b>8.</b> Alternative & Renewable Energies	<b>9.</b> Nonconformities	<b>10.</b> Appeals and Administration	<b>11.</b> Form Based Code
Use Table	Zoning Map				

**Article 3 – General Requirements**  
**CITY OF WYOMING ZONING ORDINANCE**

---

- (13) Mobile homes constructed prior to 1976 shall satisfy all requirements of the state building code; mobile homes constructed after 1976 shall satisfy the standards of the Department of Housing and Urban Development (HUD).
- (14) Additions to a mobile home shall be of the same or better quality construction than the original unit.

(Code 1983, § 60.201; Ord. No. 17-02, § 4, 9-3-02; Ord. No. 21-02, §§ 4, 5, 11-4-02)

(Code 1983, § 60.12)

**Sec. 90-308 DESIGNATION OF FRONT ON CORNER AND DOUBLE FRONTAGE LOT**

In the case of corner or double frontage lots, the building inspector shall designate which street is to be the front of the lot.

(Code 1983, § 60.13)

**Sec. 90-309 ONE SINGLE-FAMILY DWELLING PER LOT**

No single-family residential dwelling shall be erected or placed on a lot with another single-family residential dwelling, except that up to three model homes are allowed in proposed plats as per the subdivision regulations, section 74-176.

(Code 1983, § 60.14)

**Sec. 90-310 DISTANCE REQUIREMENT FOR MECHANICAL APPURTENANCES**

Freestanding industrial and commercial mechanical appurtenances such as blowers, ventilating fans, generators and air conditioning units are prohibited in front yard areas. The appurtenances shall be screened with a solid fence or evergreens. Duct work from appurtenances shall be routed directly into the building or be concealed below grade in commercial districts.

(Code 1983, § 60.15; Ord. No. 14-14, § 1, 7-21-14)

**Sec. 90-311 ACCESSORY BUILDINGS AND USES**

Accessory buildings and uses, except as otherwise permitted in this chapter, shall be subject to the following regulations:

- (1) Accessory buildings, including detached garages, shall be erected only in a rear yard unless otherwise allowed in this chapter and shall not be closer than three feet to any side or rear lot line.

<b>1.</b> Purpose, Validity, and Scope	<b>2.</b> Definitions	<b>3.</b> General Requirements	<b>4.</b> Zoning Districts	<b>5.</b> Development Review <ul style="list-style-type: none"><li>• Site Plans</li><li>• Special Land Uses</li><li>• Condominiums</li><li>• PUDs</li></ul>	
<b>6.</b> Off-street Parking	<b>7.</b> Signs	<b>8.</b> Alternative & Renewable Energies	<b>9.</b> Nonconformities	<b>10.</b> Appeals and Administration	<b>11.</b> Form Based Code
Use Table	Zoning Map				

**Article 3 – General Requirements**  
**CITY OF WYOMING ZONING ORDINANCE**

- (2) Detached garages shall be allowed in a side yard with the same required side yard setback as the principal building.
- (3) Any pre-manufactured accessory building larger than 120 square feet shall be in character with the primary building. Exterior building and roof materials shall be of a finished character and shall be installed to manufacturer’s specifications.
- (4) Only two accessory buildings, including garages, shall be permitted on any single-family residential lot or parcel. For side-by-side duplexes, one accessory building per unit, excluding garages, shall be permitted; subject to approval by the city planner so that the same is compatible with the surrounding area. No accessory building shall be erected prior to the principal building.
- (5) No detached accessory buildings shall be located closer than ten feet to any main building.
- (6) In the case of double frontage lots, accessory buildings shall observe front yard setback on both street frontages where there are any principal buildings fronting on said streets in the same or adjacent lots.
- (7) An accessory building on a single-family and two-family residentially zoned or used property shall not exceed one story or 14 feet in height except that detached accessory buildings 1200 square feet or greater may not exceed 17 feet in height.

Properties up to 22,000 square feet are permitted a total accessory building area of 1,000 square feet with no single building exceeding 768 square feet. Properties greater than 22,000 square feet and up to one acre, are permitted a total accessory building area of 1,200 square feet with no single building exceeding 900 square feet.

Properties greater than one acre and up to two acres are permitted a total accessory building area of 1,600 square feet with no single building exceeding 1,200 square feet. For each additional whole acre, 200 square feet of building area shall be permitted up to a total accessory building area of 2,400 square feet with no single building being greater than 1,600 square feet. The total accessory building area shall include the square footage of attached garages. Detached accessory buildings shall be setback from side or rear property lines as follows:

- Up to 768 square feet: Three feet minimum
- Up to 900 square feet: Ten feet minimum
- Up to 1,200 square feet: 15 feet minimum
- Up to 1,600 square feet: 20 feet minimum

For other than single- and two-family residentially zoned or used property, accessory buildings may not occupy more than 30 percent of a required rear yard plus 40 percent of any non-required rear yard. (Ord. No. 19-14, 09-02-14)

<b>1.</b> Purpose, Validity, and Scope	<b>2.</b> Definitions	<b>3.</b> General Requirements	<b>4.</b> Zoning Districts	<b>5.</b> Development Review <ul style="list-style-type: none"> <li>• Site Plans</li> <li>• Special Land Uses</li> <li>• Condominiums</li> <li>• PUDs</li> </ul>	
<b>6.</b> Off-street Parking	<b>7.</b> Signs	<b>8.</b> Alternative & Renewable Energies	<b>9.</b> Nonconformities	<b>10.</b> Appeals and Administration	<b>11.</b> Form Based Code
Use Table	Zoning Map				

**Article 3 – General Requirements**  
**CITY OF WYOMING ZONING ORDINANCE**

---

(Code 1983, § 60.16; Ord. No. 2-96, § 3, 2-20-96; Ord. No. 3-10, § 1, 5-17-10; Ord. No. 19-14, §§ 1, 2, 9-2-14; Ord. No. 15-16, 11-7-16)

**Sec. 90-312 FENCES, WALLS AND OTHER PROTECTIVE BARRIERS**

All fences, walls and other protective barriers, referred to in this section as "fences," shall conform to the following regulations:

- (1) The erection, construction or alteration of any fence shall be approved by the building inspector for compliance with the provisions of this chapter. The finished side of a fence shall face outward toward abutting lots and rights-of-way.
- (2) No fence shall hereafter be erected in any required yard space in excess of six feet in height above the grade of the surrounding land.
- (3) No fence located in the required front yard, or within the first ten feet of the required secondary front yard in residential districts, shall exceed 36 inches in height above the ground level.
- (4) All fences shall be of an ornamental nature. Spikes, nails or any sharp instruments of any kind are prohibited on top of or on the sides of any fence, except that barbed wire is allowed on the top of fences in industrial zones.

(Code 1983, § 60.18; Ord. No. 12-00, § 1, 7-17-00; Ord. No. 16-11, §§ 1, 2, 12-5-11)

**Editor's note** - Sec. 2 of Ord. No. 3-12, adopted Mar. 5, 2012, repealed § 90-48, which pertained to site plan review and derived from the 1983 Code; and Ord. No. 16-99, adopted Nov. 15, 1999.

**Sec. 90-313 SUBSTANDARD LOTS**

A single-family dwelling may be located on any lot in any district in which single-family dwellings are permitted if the lot was in a single ownership or included in the subdivision which was a record in the office of the register of deeds at the time of passage of this chapter (May 7, 1979) even though the lot does not have the minimum lot width or the minimum lot area specified for the district. Substandard lots platted less than 42 feet wide may have combined side yards width reduced two feet with one side not less than six feet in width.

(Code 1983, § 60.20)

**Sec. 90-314 REPAIRS TO PARKING AND STORAGE OF VEHICLES IN RESIDENTIAL DISTRICTS**

<b>1.</b> Purpose, Validity, and Scope	<b>2.</b> Definitions	<b>3.</b> General Requirements	<b>4.</b> Zoning Districts	<b>5.</b> Development Review <ul style="list-style-type: none"><li>• Site Plans</li><li>• Special Land Uses</li><li>• Condominiums</li><li>• PUDs</li></ul>	
<b>6.</b> Off-street Parking	<b>7.</b> Signs	<b>8.</b> Alternative & Renewable Energies	<b>9.</b> Nonconformities	<b>10.</b> Appeals and Administration	<b>11.</b> Form Based Code
Use Table	Zoning Map				



**Article 3 – General Requirements**  
**CITY OF WYOMING ZONING ORDINANCE**

The following provisions shall apply to repairs to, parking and storage of motor vehicles, recreational vehicles, all trailers, or other vehicles in residential districts:

- (1) No person shall perform any work on any motor vehicle, travel trailer, boat or other vehicle normally required to be licensed or registered by this state in a residential district except under the following conditions:
  - (a) Work may be done only on a vehicle used by the property owner or tenant or his immediate family.
  - (b) The property owner or tenant must have proof of ownership available for inspection.
  - (c) The vehicle being repaired must be currently licensed.
  - (d) No work shall be done between the hours of 11:00 p.m. and 7:00 a.m. except in an enclosed garage with the door shut and providing there is no noise between such hours so as to disturb any of the nearby neighbors.
  
- (2) No recreational vehicle including, but not limited to, special-purpose automobiles, boats, floats, rafts, camping or travel trailers or detachable travel equipment adaptable to light-duty trucks, excluding bicycles, motor bikes and motorcycles, unless attached to a licensed motor vehicle, shall be stored or parked anywhere on a public street or utility right-of-way or easement. Motor homes may be parked on a street not to exceed three days.
  
- (3) No vehicle primarily constructed or equipped as a recreational unit, excluding bicycles, motorbikes and motorcycles, may be kept or stored out of doors on any property in any residential used or zoned area for a period longer than one week subject to compliance with the following conditions:
  - (a) The recreational vehicle must be owned, rented or leased by the owners or occupants of the property on which the same is stored and must be currently licensed.
  - (b) No more than one recreational vehicle and, one utility trailer, may be kept or stored outdoors at any one time.
  - (c) Storage of the same shall be in the rear yard only. Where there is no access available to the rear yard, such vehicles may be located on the side yard, provided that they are parked or stored at least three feet from the side lot line, that such vehicles are parked and stored at least 12 feet from the residential dwelling on the adjoining property, and that such vehicles shall not exceed 32 feet in length or 12 feet in total height.
  - (d) The recreational vehicles and trailers shall be in good repair.

<b>1.</b> Purpose, Validity, and Scope	<b>2.</b> Definitions	<b>3.</b> General Requirements	<b>4.</b> Zoning Districts	<b>5.</b> Development Review <ul style="list-style-type: none"> <li>• Site Plans</li> <li>• Special Land Uses</li> <li>• Condominiums</li> <li>• PUDs</li> </ul>	
<b>6.</b> Off-street Parking	<b>7.</b> Signs	<b>8.</b> Alternative & Renewable Energies	<b>9.</b> Nonconformities	<b>10.</b> Appeals and Administration	<b>11.</b> Form Based Code
Use Table	Zoning Map				

**Article 3 – General Requirements**  
**CITY OF WYOMING ZONING ORDINANCE**

- (e) Open storage of partially or disassembled component parts of such vehicles is prohibited.
  - (f) The recreational vehicles shall not be used for living, lodging or housing purposes.
- (4) The following regulations shall apply to the storage of motor vehicles and/or major component parts of any motor vehicles:
- (a) No motor vehicle required to display registration plates to operate on a public roadway shall be parked or stored in the open for more than seven days without bearing a current registration plate issued for that motor vehicle.
  - (b) No motor vehicle which is not fully capable of being lawfully operated on a public roadway, nor any major component or parts of any motor vehicle, shall be stored for more than seven days unless stored in a fully enclosed building.
  - (c) Responsibility for compliance with this subsection shall lie with the occupants of single-family and two-family residences. In all other residential areas, including vacant lands, responsibility shall lie with the property owners or person in charge thereof.

(Code 1983, § 60.21; Ord. No. 3-10, §§ 2, 3, 5-17-10; Ord. No. 7-15, 6-7-15)

**Sec. 90-315 COMMERCIAL VEHICLES PARKING IN RESIDENTIAL DISTRICTS**

A vehicle exceeding three-quarters ton load capacity and not primarily intended for private passenger use may not be parked or stored outdoors in residential districts, except for loading or unloading. For purposes of this section, a bus shall be considered a commercial vehicle except for school buses, which are exempted from this section when parked or stored at a school or other school facility and except for buses owned or leased by churches which are parked in the church lot.

(Code 1983, § 60.22)

**Sec. 90-316 ESSENTIAL SERVICES AS A PERMITTED USE**

Essential services shall be permitted as authorized and regulated by law and the city in any district.

(Code 1983, § 60.23)

**Sec. 90-317 AREA, HEIGHT, BULK AND PLACEMENT REQUIREMENTS**

All districts shall conform to the area, height, bulk and placement requirements unless otherwise provided for in this chapter.

(Code 1983, § 60.24)

<b>1.</b> Purpose, Validity, and Scope	<b>2.</b> Definitions	<b>3.</b> General Requirements	<b>4.</b> Zoning Districts	<b>5.</b> Development Review <ul style="list-style-type: none"> <li>• Site Plans</li> <li>• Special Land Uses</li> <li>• Condominiums</li> <li>• PUDs</li> </ul>	
<b>6.</b> Off-street Parking	<b>7.</b> Signs	<b>8.</b> Alternative & Renewable Energies	<b>9.</b> Nonconformities	<b>10.</b> Appeals and Administration	<b>11.</b> Form Based Code
Use Table	Zoning Map				

**Article 3 – General Requirements**  
**CITY OF WYOMING ZONING ORDINANCE**

---

**Sec. 90-318 ROOFTOP EQUIPMENT, SCREENING**

All rooftop mechanical equipment in any business or industrial district shall be screened from view at the street level.

(Code 1983, § 60.25)

**Sec. 90-319 DWELLINGS IN NONRESIDENTIAL DISTRICTS**

No dwelling unit shall be erected in any business or industrial district except for sleeping quarters of a watchman or caretaker when necessary to the principal use.

(Code 1983, § 60.26; Ord. No. 3-02, § 12, 5-20-02; Ord. No. 15-14, § 2, 7-21-14)

**Editor's note**-Sec. 7 of Ord. No. 17-14, adopted Aug. 4, 2014, repealed § 90-56, which pertained to drive-in establishments and derived from the 1983 Code.

**Sec. 90-320 AUTOMOBILE SERVICE STATIONS AND PUBLIC GARAGES**

All automobile service stations erected after January 3, 1979, shall comply with all requirements of this section. No automobile service station existing on January 3, 1979, shall be structurally altered so as to provide a lesser degree of conformity with the provisions of this section than existed on January 3, 1979.

- (1) An automobile service station shall be located on a lot having a frontage along the principal street of not less than 140 feet, and having a minimum area of not less than 14,000 square feet.
- (2) An automobile service station building housing an office, facilities for servicing, greasing or washing motor vehicles shall be located at least 40 feet from any street lot line. All gasoline pumps shall be a minimum of 15 feet from all property lines.
- (3) Except for gas pumps, all equipment shall be enclosed entirely within a building.
- (4) An automobile service station located on a lot having an area of 14,000 square feet shall include not more than eight gasoline pumps and two enclosed stalls for servicing, lubricating, greasing or washing motor vehicles. An additional two gasoline pumps or one enclosed stall may be included with each additional 2,000 square feet of lot area.
- (5) Where an automobile service station adjoins property located in any residential zone, a masonry or concrete wall five feet in height shall be erected and maintained along the service station property line. All masonry or concrete walls shall be protected by a fixed curb or barrier to prevent vehicles from damaging the wall.

<b>1.</b> Purpose, Validity, and Scope	<b>2.</b> Definitions	<b>3.</b> General Requirements	<b>4.</b> Zoning Districts	<b>5.</b> Development Review <ul style="list-style-type: none"><li>• Site Plans</li><li>• Special Land Uses</li><li>• Condominiums</li><li>• PUDs</li></ul>	
<b>6.</b> Off-street Parking	<b>7.</b> Signs	<b>8.</b> Alternative & Renewable Energies	<b>9.</b> Nonconformities	<b>10.</b> Appeals and Administration	<b>11.</b> Form Based Code
Use Table	Zoning Map				

**Article 3 – General Requirements**  
**CITY OF WYOMING ZONING ORDINANCE**

---

- (6) All exterior lighting, including illuminated signs, shall be erected and hooded or shielded so as to be deflected away from neighboring properties.
- (7) When a structure designed and used for automobile service station or filling station purposes ceases to operate on a continuing basis for a period of 180 consecutive days or more, the owner of the premises shall be served written notice by the building inspector of the requirement to, within 60 days of the date of such notice, either lawfully convert such structure to another permitted use in that district or board all windows, doors and openings of the structure and maintain the premises in the manner which shall not become detrimental to the general health, safety and welfare of the surrounding community.
- (8) Abandoned automobile service or filling stations may be converted to the use allowed in the district provided the applicable provisions of this chapter are met, the pumps and signs are removed and the underground storage tanks are abandoned according to city and state regulations.

(Code 1983, § 60.28)

**Sec. 90-321 REFUSE DISPOSAL**

Adequate, properly located and maintained disposal facilities shall be required for all business, industrial and multiple-family districts. Where off-street disposal is provided, the following requirements shall be met:

- (1) *Commercial/industrial and other uses.* Unless trash receptacles are kept inside the building, the following standards shall apply to commercial, industrial and other uses:
  - (a) All trash shall be located in the rear yards and shall not conflict with vehicular parking areas or driveways, except that side yards may be used provided the location and screening plan have been approved by the planning director.
  - (b) All trash areas shall be required to be screened with a masonry, solid wood or metal fence not to exceed six feet in height. Such enclosure shall be gated. Dumpster pads located in the rear of industrial sites where outdoor storage is permitted are not required to be fenced.
  - (c) All dumpster pads shall be of concrete material.
- (2) *Apartment projects.* The following standards shall apply to apartment projects:
  - (a) Dumpsters shall be located so that no tenants will be required to walk more than 200 feet from their entrance to the building to their dumpster.

1. Purpose, Validity, and Scope	2. Definitions	3. General Requirements	4. Zoning Districts	5. Development Review <ul style="list-style-type: none"><li>• Site Plans</li><li>• Special Land Uses</li><li>• Condominiums</li><li>• PUDs</li></ul>	
6. Off-street Parking	7. Signs	8. Alternative & Renewable Energies	9. Nonconformities	10. Appeals and Administration	11. Form Based Code
Use Table	Zoning Map				

**Article 3 – General Requirements**  
**CITY OF WYOMING ZONING ORDINANCE**

- (b) Dumpsters shall be of adequate size to ensure that all refuse from tenants shall be stored inside the receptacle until its collection.
- (c) The dumpsters shall be located or screened so that they are not visible from any public street or interfere with access to the complex, parking lot or parking spaces.
- (d) Where required, screening shall take the form of any one or combination of the following: use of the ends or between carports, garages and accessory buildings; earth berming, shrubbery, pine trees or fencing, as approved by the planning department.
- (e) Dumpster pads shall be located so that reasonable and safe access is provided the trash vehicle servicing the site.
- (f) All dumpster pads shall be of concrete material.

(Code 1983, § 60.29)

**Sec. 90-322 FRONTS OF BUSINESS BUILDINGS TO BE IN KEEPING WITH CHARACTER OF AREA**

The fronts of all buildings located in business districts shall be of such design and constructed of such material as shall be in keeping with the character of the area. Such facades shall be of finished materials. Cinderblock, cement block, unfinished concrete, building paper and other similar materials shall not be permitted as an exterior finish. Stucco may be used in exterior building material, provided that proper design and construction adherence techniques are employed.

Other new finished materials such as metals, fabricated to simulate wood grain colors, precast color concrete panels, precast masonry units, architectural concrete blocks and other aggregate panel materials having such characteristics so as to be suitable for an exterior finish may be used.

(Code 1983, § 60.30)

**Sec. 90-323 OUTDOOR STORAGE AREAS TO BE ENCLOSED**

The external storage of materials or products in B-2 and B-3 business zones is allowed in the rear and side yards only provided that the storage area is completely enclosed with a solid fence or wall six feet in height.

(Code 1983, § 60.31)

**Sec. 90-324 VISION CLEARANCE CORNER**

Vision clearance shall be provided on all corner lots based upon the following:

<b>1.</b> Purpose, Validity, and Scope	<b>2.</b> Definitions	<b>3.</b> General Requirements	<b>4.</b> Zoning Districts	<b>5.</b> Development Review	<ul style="list-style-type: none"> <li>• Site Plans</li> <li>• Special Land Uses</li> <li>• Condominiums</li> <li>• PUDs</li> </ul>
<b>6.</b> Off-street Parking	<b>7.</b> Signs	<b>8.</b> Alternative & Renewable Energies	<b>9.</b> Nonconformities	<b>10.</b> Appeals and Administration	<b>11.</b> Form Based Code
Use Table	Zoning Map				

**Article 3 – General Requirements**  
**CITY OF WYOMING ZONING ORDINANCE**

---

- (1) Vision clearance corner shall mean any lot bordering two intersecting streets. The corner shall be a triangle, two sides of which shall be the street lot lines measured from the intersection of the street lot lines to points 13 feet away and the third side connecting such points. If either abutting street is more than 66 feet wide, 25 feet shall be used instead of 13 feet. If the street lot lines do not intersect, the measurements shall be along the tangents of the street lot lines as extended.
- (2) Within the vision clearance corner, the following shall apply. Any shrubbery, structure, wall, fence, sign or other device shall not exceed 36 inches in height above the ground level. A sign with a post no larger than one foot in diameter shall be allowed if no part of the sign is lower than ten feet from the adjoining street level. Tree branches shall be a minimum of ten feet above the adjoining street level within the vision clearance corner.

(Code 1983, § 60.32; Ord. No. 13-13, § 1, 9-3-13)

**Sec. 90-325 RESIDENTIAL FACILITIES TO HOUSE PERSONS ON PAROLE OR PROBATION**

Residential facilities to house persons on parole or probation to the State of Michigan, the United States of America, or any contracting agencies thereof shall not be allowed in any residential or commercial zoned area in the city. Such facilities shall be allowed in an I-2 zone as a special use approval.

(Ord. No. 2-12, § 2, 1-16-12)

**Sec. 90-326 OUTDOOR SALES**

Outdoor or tent sales for permanent, occupant businesses, or for their customary store products, limited to a maximum of 15 days annually, between the months of May and November. Fraternal, public, charitable and religious organizations having permanent business addresses in the city are permitted to have outdoor sales, under the same time constraints, either in commercial districts or at the location of their permanent address in noncommercial districts. Between Thanksgiving and Christmas days, outdoor Christmas tree sales are allowed on any commercially zoned property and at the permanent business addresses of fraternal, public, charitable and religious organizations subject to obtaining a city business license.

(Ord. No. 14-12, § 1, 1-7-13)

**Secs. 90-327 MEDICAL MARIJUANA FACILITIES {Ord. No. 11-10, 12-6-10}**

Medical marijuana provisioning centers and medical marijuana safety compliance facilities as defined in Chapter 14 of this Code or any other facility to distribute medical marijuana shall not be allowed in any zone in the City. This section shall not apply to a location used by a primary caregiver to assist a qualifying patient as allowed in the Michigan Medical Marihuana Act as amended.

**Sec. 90-328 LANDSCAPING**

<b>1.</b> Purpose, Validity, and Scope	<b>2.</b> Definitions	<b>3.</b> General Requirements	<b>4.</b> Zoning Districts	<b>5.</b> Development Review <ul style="list-style-type: none"><li>• Site Plans</li><li>• Special Land Uses</li><li>• Condominiums</li><li>• PUDs</li></ul>	
<b>6.</b> Off-street Parking	<b>7.</b> Signs	<b>8.</b> Alternative & Renewable Energies	<b>9.</b> Nonconformities	<b>10.</b> Appeals and Administration	<b>11.</b> Form Based Code
Use Table	Zoning Map				

**Article 3 – General Requirements**  
**CITY OF WYOMING ZONING ORDINANCE**

In order to provide a more aesthetic appearance, a measure of shading, increased oxygen generation, and reduced air pollution, wherever site plan approval is required in this chapter part of that approval shall include a landscaping plan unless waived by the city planner under the provisions of section 90-1003 of this zoning code. The applicable landscaping plan requirements are detailed in table 90-1003(e) of this zoning code. The following standards shall apply for all required landscaping:

- (1) *Front yards and secondary front yards.* At least one shade tree of a minimum two and one-half-inch caliper or one evergreen tree at least six feet in height, or a combination thereof, shall be planted for each 50 feet of street frontage or fraction thereof. Said trees may be grouped or spaced. In addition, at least ten percent of the required greenbelt area must contain trees, shrubbery, flower beds, berms, groundcover, landscape mulch, woodchips, stone and/or other types of landscape materials. However, credit may be obtained for existing, healthy trees and plant material where consistent with the intent of this section. Shrubby must be planted at least three feet from all sidewalks, drives and parking lots, so as to not infringe upon same.
  
- (2) *Large parking lots.* For every 50 parking spaces, or fraction thereof, there shall be provided an interior landscape area at least ten feet in width and 20 feet in length. Said landscape area shall contain at least one shade tree, at least two and one-half-inch caliper. Other landscaping treatment shall be included in the landscape area, as described in (1) above. Shrubby must be planted at least three feet from all sidewalks, drives and parking spaces, so as to not infringe upon same.
  
- (3) *Maintenance.*
  - (a) In-ground automatic irrigation shall be installed and utilized within the required front yard and secondary front yards for all commercial and office zoned districts. Irrigation shall be installed along the entire street frontage either with new developments or with building additions adjacent to the street frontage that exceeds 50 percent of the existing building width.
  
  - (b) All landscaping shall be maintained in a healthy, neat and orderly state, free from refuse and debris.
  
  - (c) Plants shall be controlled by pruning, trimming, or other suitable methods so that they do not restrict pedestrian or vehicular access, or constitute a traffic hazard.
  
  - (d) Any dead or diseased plants that were required by site plan approval shall be removed and replaced within one year from the time that the plant dies.
  
  - (e) Trees shown on the site plan shall not be removed, except to replace dead or diseased trees, unless approved as a site plan amendment. Any tree that is removed must be replaced in accordance with the approved site plan.

<b>1.</b> Purpose, Validity, and Scope	<b>2.</b> Definitions	<b>3.</b> General Requirements	<b>4.</b> Zoning Districts	<b>5.</b> Development Review	<ul style="list-style-type: none"> <li>• Site Plans</li> <li>• Special Land Uses</li> <li>• Condominiums</li> <li>• PUDs</li> </ul>
<b>6.</b> Off-street Parking	<b>7.</b> Signs	<b>8.</b> Alternative & Renewable Energies	<b>9.</b> Nonconformities	<b>10.</b> Appeals and Administration	<b>11.</b> Form Based Code
Use Table	Zoning Map				



**Article 3 – General Requirements**  
**CITY OF WYOMING ZONING ORDINANCE**

Existing trees marked on the site plan to be preserved that are damaged or lost shall be replaced by at least two trees of similar or better species of at least two and one-half-inch caliper if deciduous, or six feet in height if evergreen.

- (f) Trees that shall be retained on a lot or development site shall be located within an area referred to as a tree protection zone, which shall include the area occupied by the critical root zone. The area below the drip line of an existing tree to be saved should remain undisturbed. The drip line is an imaginary vertical line that extends downward from the outermost tips of the tree branches to the ground. The owner/developer shall take all necessary steps to avoid damage or destruction to existing trees to be preserved as shown on the site plan. Tree protection fencing, notes and details shall be shown on the landscape plan.

(Ord. No. 15-97, § 12, 6-16-97; Ord. No. 13-12, § 1, 1-7-13; Ord. No. 15-16, 11-7-16)

**Sec. 90-329 STANDARDS FOR RADIO, TELEVISION, MICROWAVE OR WIRELESS COMMUNICATION TOWERS**

Standards for issuing special use permits for radio, television, microwave or wireless communication towers shall be as follows:

- (1) *Information required.* In addition to any information required for applications for special use permits pursuant to this section, and subsection 90-304, applicants for a special use permit for towers, structures or other facilities shall submit the following information:
- (a) A scaled site plan clearly indicating the location, type and height of the proposed facility, on-site land uses and zoning, adjacent land uses and zoning (including when adjacent to other municipalities), adjacent roadways, proposed means of access, setbacks from property lines, elevation drawings of the proposed facility and any other structures, topography, parking and other information deemed to be necessary to assess compliance with this ordinance.
  - (b) Legal description of the parcel.
  - (c) A landscape plan showing specific landscape materials.
  - (d) Method of fencing and finished color and, if applicable, the method of camouflage and illumination.
  - (e) A sworn statement by the applicant as to whether construction of the facility will accommodate location of additional antennas for future users.
  - (f) A description of the suitability of the use of existing towers, other structures or alternative technology not requiring the use of towers or structures for the services to be provided through the use of the proposed new tower.

<b>1.</b> Purpose, Validity, and Scope	<b>2.</b> Definitions	<b>3.</b> General Requirements	<b>4.</b> Zoning Districts	<b>5.</b> Development Review	<ul style="list-style-type: none"> <li>• Site Plans</li> <li>• Special Land Uses</li> <li>• Condominiums</li> <li>• PUDs</li> </ul>
<b>6.</b> Off-street Parking	<b>7.</b> Signs	<b>8.</b> Alternative & Renewable Energies	<b>9.</b> Nonconformities	<b>10.</b> Appeals and Administration	<b>11.</b> Form Based Code
Use Table	Zoning Map				

**Article 3 – General Requirements**  
**CITY OF WYOMING ZONING ORDINANCE**

- (g) A description of the feasible locations(s) of future towers or antennas within Wyoming, based upon existing physical, engineering, technological or geographical limitations in the event the proposed tower is erected.
- (2) *Factors considered in granting special use permits for towers.* In addition to any standards for consideration of special use permit applications in this Code, the planning commission shall consider the following factors in determining whether to issue a special use permit. The planning commission may waive or reduce the burden on the applicant of one or more of these criteria if the planning commission concludes that the goals of this subsection are better served thereby:
- (a) Height of the proposed tower;
  - (b) Proximity of the tower to residential structures and residential district boundaries;
  - (c) Nature of uses on adjacent and nearby properties;
  - (d) Surrounding topography;
  - (e) Surrounding tree coverage and foliage;
  - (f) Design of the tower, with particular reference to design characteristics that have the effect of reducing or eliminating visual obtrusiveness;
  - (g) Proposed ingress and egress;
  - (h) Availability of suitable existing towers, other structures, or alternative technologies not requiring the use of facilities or structures.
- (3) *Availability of suitable existing towers, other structures or alternative technology.* No new tower shall be permitted unless the applicant demonstrates to the reasonable satisfaction of the planning commission that no existing tower, structure or alternative technology that does not require the use of towers or structures can accommodate the applicant's proposed antenna. An applicant shall submit information requested by the planning commission related to the availability of suitable existing towers, other structures or alternative technology. Evidence submitted to demonstrate that no existing tower, structure or alternative technology can accommodate the applicant's proposed antenna may consist of any of the following:
- (a) No existing towers or structures are located within the geographic area which meet applicant's engineering requirements.
  - (b) Existing towers or structures are not of sufficient height to meet applicant's engineering requirements.
  - (c) Existing towers or structures do not have sufficient structural strength to support applicant's proposed antenna and related equipment.
  - (d) The applicant's proposed antenna would cause electromagnetic interference with the antenna on the existing facilities or structures, or the antenna on the existing facilities or structures would cause interference with the applicant's proposed antenna.

<b>1.</b> Purpose, Validity, and Scope	<b>2.</b> Definitions	<b>3.</b> General Requirements	<b>4.</b> Zoning Districts	<b>5.</b> Development Review	<ul style="list-style-type: none"> <li>• Site Plans</li> <li>• Special Land Uses</li> <li>• Condominiums</li> <li>• PUDs</li> </ul>
<b>6.</b> Off-street Parking	<b>7.</b> Signs	<b>8.</b> Alternative & Renewable Energies	<b>9.</b> Nonconformities	<b>10.</b> Appeals and Administration	<b>11.</b> Form Based Code
Use Table	Zoning Map				

**Article 3 – General Requirements**  
**CITY OF WYOMING ZONING ORDINANCE**

- (e) The fees, costs, or contractual provision required by the owner in order to share an existing tower or structure or to adapt an existing facility or structure for sharing are unreasonable. Costs exceeding new tower development are presumed to be unreasonable.
- (f) The applicant demonstrates that there are other limiting factors that render existing towers and structures unsuitable.
- (g) The applicant demonstrates that an alternative technology that does not require the use of towers or structures (e.g. a cable microcell network using multiple low-powered transmitters/receivers attached to a wireline system) is unsuitable. Costs of alternative technology that exceed new tower or antenna development shall not be presumed to render the technology unsuitable.

(Code 1983, § 60.99; Ord. No. 15-97, § 15, 6-16-97; Ord. No. 21-98, § 8, 10-5-98)

**Sec. 90-330 EXTERIOR LIGHTING**

Exterior house or yard lighting shall be arranged or shielded to reflect away from and not illuminate adjoining properties.

(Ord. No. 15-16, 11-7-16)

<b>1.</b> Purpose, Validity, and Scope	<b>2.</b> Definitions	<b>3.</b> General Requirements	<b>4.</b> Zoning Districts	<b>5.</b> Development Review	<ul style="list-style-type: none"> <li>• Site Plans</li> <li>• Special Land Uses</li> <li>• Condominiums</li> <li>• PUDs</li> </ul>
<b>6.</b> Off-street Parking	<b>7.</b> Signs	<b>8.</b> Alternative & Renewable Energies	<b>9.</b> Nonconformities	<b>10.</b> Appeals and Administration	<b>11.</b> Form Based Code
Use Table	Zoning Map				

**ARTICLE 4  
ZONING DISTRICTS**

<b>R-1 Residential District</b>
<b>R-2 Residential District</b>
<b>R-3 Residential District</b>
<b>R-4 Residential District</b>
<b>R-5 Residential District</b>
<b>R-6 Residential District</b>
<b>R-7 Residential District</b>
<b>ER Estate Residential District</b>
<b>B-1 Local Business District</b>
<b>B-2 General Business District</b>
<b>B-3 Planned Shopping Business District</b>
<b>RO-1 Restricted Office District</b>
<b>I-1 Light Industrial District</b>
<b>I-2 General Industrial District</b>
<b>I-3 Restricted Industrial District</b>
<b>P-1 Vehicular Parking District</b>
<b>PUD-1 Low Density Planned Unit Development</b>
<b>PUD-2 Commercial Planned Unit Development</b>
<b>PUD-3 Planned Health Care District</b>

<b>1.</b> Purpose, Validity, and Scope	<b>2.</b> Definitions	<b>3.</b> General Requirements	<b>4.</b> Zoning Districts	<b>5.</b> Development Review <ul style="list-style-type: none"> <li>• Site Plans</li> <li>• Special Land Uses</li> <li>• Condominiums</li> <li>• PUDs</li> </ul>	
<b>6.</b> Off-street Parking	<b>7.</b> Signs	<b>8.</b> Alternative & Renewable Energies	<b>9.</b> Nonconformities	<b>10.</b> Appeals and Administration	<b>11.</b> Form Based Code
Use Table	Zoning Map				

**ARTICLE 4A**  
**RESIDENTIAL ZONING DISTRICTS**

**R-1 Residential District**

**R-2 Residential District**

**R-3 Residential District**

**R-4 Residential District**

**R-5 Residential District**

**R-6 Residential District**

**R-7 Residential District**

**ER Estate Residential District**

The location and boundaries of the districts are hereby established on a map entitled "City of Wyoming, Michigan Zoning Map", together with all notations, which map is hereby adopted and made a part of this chapter. The zoning map may be maintained by the city in such form as shall from time to time be deemed appropriate including an electronic database or information system. Unless otherwise shown on the zoning map, the district boundary lines follow lot lines or the centerlines of streets or alleys or such lines extended and the corporate limits of the city as they existed on January 3, 1979, and as subsequently revised. If the exact location of any district boundary line cannot be determined by the zoning map, it shall be resolved by the board of zoning appeals.

(Code 1983, § 60.3; Ord. No. 20-06, § 1, 7-3-06)

<b>1.</b> Purpose, Validity, and Scope	<b>2.</b> Definitions	<b>3.</b> General Requirements	<b>4.</b> Zoning Districts	<b>5.</b> Development Review <ul style="list-style-type: none"> <li>• Site Plans</li> <li>• Special Land Uses</li> <li>• Condominiums</li> <li>• PUDs</li> </ul>		
<b>6.</b> Off-street Parking	<b>7.</b> Signs	<b>8.</b> Alternative & Renewable Energies	<b>9.</b> Nonconformities	<b>10.</b> Appeals and Administration	<b>11.</b> Form Based Code	
Use Table	Zoning Map					

**R-1 Residential District**

**Sec. 90-401A PRINCIPAL PERMITTED USES**

In the R-1 Residential District, the following uses shall be permitted:

- (1) Single-family detached dwellings. For mobile home standards see section 90-307.
- (2) Churches and church facilities normally incidental thereto, provided that ingress and egress from the site is onto a major thoroughfare or collector street. Church sites shall be a minimum of three acres.
- (3) Publicly owned facilities, except public elementary, intermediate or high schools.
- (4) Off-street parking.
- (5) Accessory buildings and uses customarily incidental to the principal permitted uses.
- (6) Foster care facilities, nursery schools, day nurseries and child care facilities for the care of not more than six people as defined by the Michigan Family Independence Agency.
- (7) Home occupations.

(Code 1983, § 60.41; Ord. No. 15-97, § 2, 6-16-97; Ord. No. 18-98, § 3, 8-17-98)

**Sec. 90-402A SPECIAL PERMITTED USES AFTER SPECIAL APPROVAL**

The following uses shall be permitted subject to the approval of the planning commission:

- (1) Private parks, country clubs, golf courses and golf driving ranges adjoining a golf course or country club.
- (2) Telephone exchange buildings, electric transformer stations and substations and gas regulator stations.
- (3) Nursery schools, day nurseries and child care facilities for the care of seven or more people.
- (4) Cemeteries.
- (5) Mineral extraction, borrow pit and topsoil removal.
- (6) Commercial greenhouses.

<b>1.</b> Purpose, Validity, and Scope	<b>2.</b> Definitions	<b>3.</b> General Requirements	<b>4.</b> Zoning Districts	<b>5.</b> Development Review <ul style="list-style-type: none"><li>• Site Plans</li><li>• Special Land Uses</li><li>• Condominiums</li><li>• PUDs</li></ul>	
<b>6.</b> Off-street Parking	<b>7.</b> Signs	<b>8.</b> Alternative & Renewable Energies	<b>9.</b> Nonconformities	<b>10.</b> Appeals and Administration	<b>11.</b> Form Based Code
Use Table	Zoning Map				

**Article 4A – R-1 Zoning District**  
**CITY OF WYOMING ZONING ORDINANCE**

- (7) Adult education facilities not operated for profit.
- (8) Agricultural uses.
- (9) Public, parochial, or private elementary, intermediate or high schools.
- (10) Community centers.

(Code 1983, § 60.42; Ord. No. 18-98, § 1, 8-17-98; Ord. No. 7-09, §§ 1, 5, 12-21-09)

**Sec. 90-403A DEVELOPMENT STANDARDS**

Minimum Lot Area (1)	10,000 sq ft
Minimum Lot Width	75 ft
Minimum Front Yard (2)(6)	35 ft
Minimum Rear Yard (3)	35 ft
Minimum Side Yard (3)(4)(5)	8 ft
Minimum Combined Side Yard (5)	20 ft

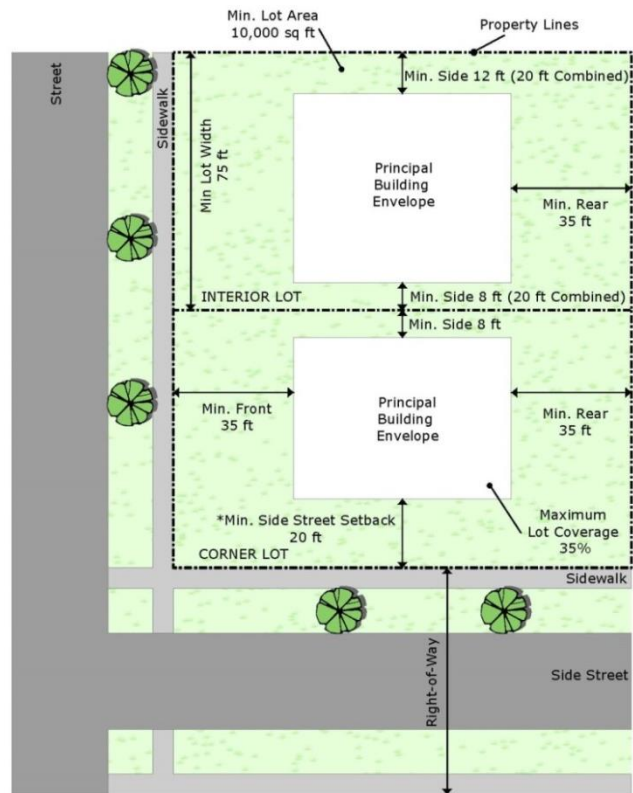
Minimum Ground Floor Building Area

One-Story	1,280 sq ft
1½-Story	960 sq ft
Two-Story	780 sq ft
Bi-Level	864 sq ft
Split Level	1,280 sq ft
Tri-Level	1,280 sq ft

Maximum Building Height	35 ft
Minimum Number of Parking Spaces/Unit	2
Maximum Lot Coverage	35%

**Sec. 90-404A SPECIFIC REQUIREMENTS**

- (1) Regardless of any smaller minimum lot area requirement, for subdivisions platted subsequent to January 31, 1989, where both operable public water and public sewer are not provided, the minimum lot area for single-family housing shall be 12,000 square feet, with a minimum lot width of 75 feet, except that minimum lot area shall be 20,000 square feet if public water is not provided to the lot.



\*The side street setback on a corner lot is 20ft if there are houses fronting on the side street.

<b>1.</b> Purpose, Validity, and Scope	<b>2.</b> Definitions	<b>3.</b> General Requirements	<b>4.</b> Zoning Districts	<b>5.</b> Development Review <ul style="list-style-type: none"> <li>• Site Plans</li> <li>• Special Land Uses</li> <li>• Condominiums</li> <li>• PUDs</li> </ul>	
<b>6.</b> Off-street Parking	<b>7.</b> Signs	<b>8.</b> Alternative & Renewable Energies	<b>9.</b> Nonconformities	<b>10.</b> Appeals and Administration	<b>11.</b> Form Based Code
Use Table	Zoning Map				



**Article 4A – R-1 Zoning District**  
**CITY OF WYOMING ZONING ORDINANCE**

---

- (2) Where 25 percent or more of the lots in a block frontage are occupied by buildings, the average setback line of the existing buildings on both of the adjacent lots, when there are existing buildings on both of the adjacent lots, shall be the minimum required setback for any new building or for a new addition to an existing building.
- (3) Nonresidential uses shall contain ten-foot wide greenbelt adjoining the side and rear lot lines, with a minimum three-foot high berm or fencing provided in the greenbelt area where adjoined by both on-site parking and off-site residences. The berming or fencing requirements may be waived by the planning director in instances where existing property line solid fencing, natural features or other site or land use factors make this requirement unnecessary.
- (4) Side yard building setback for principal non-residential buildings shall be a minimum 25 feet.
- (5) Side yard requirements shall not be less than 20 feet if the side yard abuts a street having residences fronting.
- (6) For uses other than one- and two-family in all the residential districts, there shall be a 25-foot wide front yard greenbelt and a 25-foot wide secondary front yard greenbelt. The greenbelt shall be landscaped in accordance with the provisions of section 90-64.
- (7) Attached garages and basements are required for all single-family dwellings in the R-1 district with the following exceptions, as determined by the chief building official:
  - (a) Basements are not required for bi-level or tri-level structures.
  - (b) Basements are not required if the existing water table makes such construction infeasible.
  - (c) Basements and attached garages are not required for structures built on lots existing prior to August 2, 1988, the effective date of this subsection.

**Sec. 90-405A ADDITIONAL REGULATIONS**

**(1) General Requirements**

- (a) Accessory Buildings. Section 90-311
- (b) Fence Regulations. Section 90-312
- (c) Landscaping for non-residential uses. Section 90-328
- (d) Projections into yards. Section 90-306
- (e) Parking of recreational vehicles. Section 90-314
- (f) Commercial vehicles in residential districts. Section 90-315
- (g) Signs. Article 7
- (h) Off-street parking. Article 6

<b>1.</b> Purpose, Validity, and Scope	<b>2.</b> Definitions	<b>3.</b> General Requirements	<b>4.</b> Zoning Districts	<b>5.</b> Development Review	<ul style="list-style-type: none"> <li>• Site Plans</li> <li>• Special Land Uses</li> <li>• Condominiums</li> <li>• PUDs</li> </ul>
<b>6.</b> Off-street Parking	<b>7.</b> Signs	<b>8.</b> Alternative & Renewable Energies	<b>9.</b> Nonconformities	<b>10.</b> Appeals and Administration	<b>11.</b> Form Based Code
Use Table	Zoning Map				

**Article 4A – R-1 Zoning District**  
**CITY OF WYOMING ZONING ORDINANCE**

---

- (2) Development Procedures**
  - (a) Special land uses. Section 90-507
  - (b) Site Plan. Section 90-500
  - (c) Site Condominiums. Section 90-509
  
- (3) Appeals and Administration**
  - (a) Board of Zoning Appeals. Article 10
  - (b) Permits. Section 90-1008
  - (c) Non-conforming lot and uses. Article 9

<b>1.</b> Purpose, Validity, and Scope	<b>2.</b> Definitions	<b>3.</b> General Requirements	<b>4.</b> Zoning Districts	<b>5.</b> Development Review <ul style="list-style-type: none"><li>• Site Plans</li><li>• Special Land Uses</li><li>• Condominiums</li><li>• PUDs</li></ul>	
<b>6.</b> Off-street Parking	<b>7.</b> Signs	<b>8.</b> Alternative & Renewable Energies	<b>9.</b> Nonconformities	<b>10.</b> Appeals and Administration	<b>11.</b> Form Based Code
Use Table	Zoning Map				

**R-2 Residential District**

**Sec. 90-406A PRINCIPAL PERMITTED USES**

In the R-2 Residential District, the following uses shall be permitted:

- (1) Single-family detached dwellings. For mobile home standards see section 90-307.
- (2) Churches and church facilities normally incidental thereto, provided that ingress and egress from the site is onto a major thoroughfare or collector street. Church sites shall be a minimum of three acres.
- (3) Publicly owned facilities, except public elementary, intermediate or high schools.
- (4) Off-street parking.
- (5) Accessory buildings and uses customarily incidental to the principal permitted uses.
- (6) Foster care facilities, nursery schools, day nurseries and child care facilities for the care of not more than six people as defined by the Michigan Family Independence Agency.
- (7) Home occupations.

(Code 1983, § 60.41; Ord. No. 15-97, § 2, 6-16-97; Ord. No. 18-98, § 3, 8-17-98)

**Sec. 90-407A SPECIAL PERMITTED USES AFTER SPECIAL APPROVAL**

The following uses shall be permitted subject to the approval of the planning commission:

- (1) Private parks, country clubs, golf courses and golf driving ranges adjoining a golf course or country club.
- (2) Telephone exchange buildings, electric transformer stations and substations and gas regulator stations.
- (3) Nursery schools, day nurseries and child care facilities for the care of seven or more people.
- (4) Cemeteries.
- (5) Mineral extraction, borrow pit and topsoil removal.
- (6) Commercial greenhouses.

<b>1.</b> Purpose, Validity, and Scope	<b>2.</b> Definitions	<b>3.</b> General Requirements	<b>4.</b> Zoning Districts	<b>5.</b> Development Review <ul style="list-style-type: none"><li>• Site Plans</li><li>• Special Land Uses</li><li>• Condominiums</li><li>• PUDs</li></ul>	
<b>6.</b> Off-street Parking	<b>7.</b> Signs	<b>8.</b> Alternative & Renewable Energies	<b>9.</b> Nonconformities	<b>10.</b> Appeals and Administration	<b>11.</b> Form Based Code
Use Table	Zoning Map				

**Article 4A – R-2 Zoning District  
CITY OF WYOMING ZONING ORDINANCE**

- (7) Adult education facilities not operated for profit.
- (8) Agricultural uses.
- (9) Public, parochial, or private elementary, intermediate or high schools.
- (10) Community centers.

(Code 1983, § 60.42; Ord. No. 18-98, § 1, 8-17-98; Ord. No. 7-09, §§ 1, 5, 12-21-09)

**Sec. 90-408A DEVELOPMENT STANDARDS**

Minimum Lot Area (1)(10)	8,400 sq ft
Minimum Lot Width	65 ft
Minimum Front Yard (2)(6)	35 ft
Minimum Rear Yard (3)	35 ft
Minimum Side Yard (3)(4)(5)	7 ft
Minimum Combined Side Yard (5)	18 ft

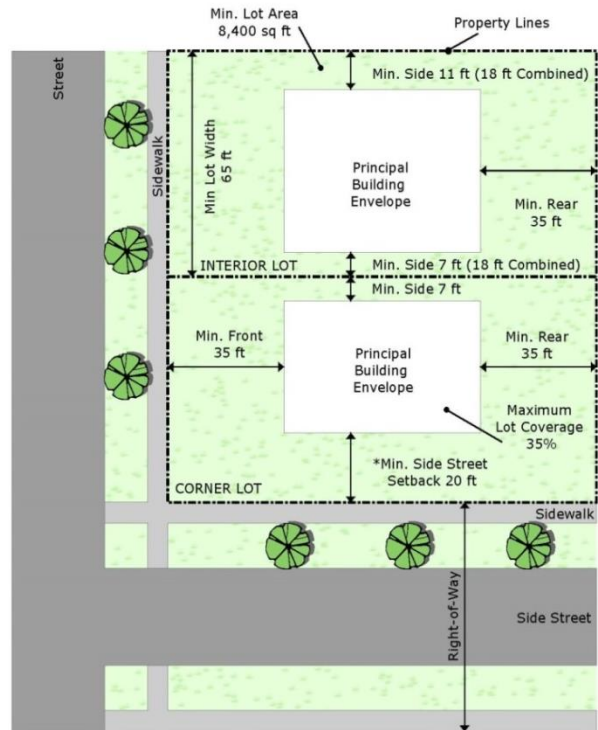
Minimum Ground Floor Building Area per dwelling unit (8)(9)(10)

One-Story	1,040 sq ft
1½-Story	864 sq ft
Two-Story	672 sq ft
Bi-Level	672 sq ft
Split Level	1,040 sq ft
Tri-Level	1,040 sq ft

Maximum Building Height	35 ft
Minimum Number of Parking Spaces/Unit	2
Maximum Lot Coverage	35%

**Sec. 90-409A SPECIFIC REQUIREMENTS**

- (1) Where 25 percent or more of the lots in a block frontage are occupied by buildings, the average setback line of the existing buildings on both of the adjacent lots, when there are existing buildings on both of the adjacent lots, shall be the minimum required setback for any new building or for a new addition to an existing building.



\*The side street setback on a corner lot is 20ft if there are houses fronting on the side street.

<b>1.</b> Purpose, Validity, and Scope	<b>2.</b> Definitions	<b>3.</b> General Requirements	<b>4.</b> Zoning Districts	<b>5.</b> Development Review <ul style="list-style-type: none"> <li>• Site Plans</li> <li>• Special Land Uses</li> <li>• Condominiums</li> <li>• PUDs</li> </ul>	
<b>6.</b> Off-street Parking	<b>7.</b> Signs	<b>8.</b> Alternative & Renewable Energies	<b>9.</b> Nonconformities	<b>10.</b> Appeals and Administration	<b>11.</b> Form Based Code
Use Table	Zoning Map				

**Article 4A – R-2 Zoning District**  
**CITY OF WYOMING ZONING ORDINANCE**

- (2) Nonresidential uses shall contain ten-foot wide greenbelt adjoining the side and rear lot lines, with a minimum three-foot high berm or fencing provided in the greenbelt area where adjoined by both on-site parking and off-site residences. The berming or fencing requirements may be waived by the planning director in instances where existing property line solid fencing, natural features or other site or land use factors make this requirement unnecessary.
- (3) Side yard building setback for principal non-residential buildings shall be a minimum 25 feet.
- (4) Side yard requirements shall not be less than 20 feet if the side yard abuts a street having residences fronting.
- (5) For uses other than one- and two-family in all the residential districts, there shall be a 25-foot wide front yard greenbelt and a 25-foot wide secondary front yard greenbelt. The greenbelt shall be landscaped in accordance with the provisions of section 90-64.
- (6) Attached garages and basements are required for all single-family dwellings in the R-2 Residential District with the following exceptions, as determined by the chief building official:
  - (a) Basements are not required for bi-level or tri-level structures.
  - (b) Basements are not required if the existing water table makes such construction infeasible.
  - (c) Basements and attached garages are not required for structures built on lots existing prior to August 2, 1988, the effective date of this subsection.
- (7) In R-2 Residential Districts, for subdivisions platted prior to the date of this chapter and having constructed dwelling units thereto, the minimum floor area per dwelling unit shall be 864 square feet.
- (8) Minimum habitable floor area per dwelling unit shall be 1,040 square feet in the R-2 Residential District zone. Habitable floor area shall be living area as defined in the Michigan Building Code and shall include hallways, closets and bathrooms.
- (9) In R-2 Residential District located east of the U.S. 131 Freeway, for single-family subdivisions platted after the effective date of this footnote (September 3, 1991), the minimum lot size shall be 7,400 square feet; the minimum lot width, 60 feet; the minimum one-story ground floor area, 960 square feet; and the minimum habitable floor area, 960 square feet.

**Sec. 90-410A ADDITIONAL REGULATIONS**

**(1) General Requirements**

- (a) Accessory Buildings. Section 90-311
- (b) Fence Regulations. Section 90-312
- (c) Landscaping for non-residential uses. Section 90-328

<b>1.</b> Purpose, Validity, and Scope	<b>2.</b> Definitions	<b>3.</b> General Requirements	<b>4.</b> Zoning Districts	<b>5.</b> Development Review <ul style="list-style-type: none"> <li>• Site Plans</li> <li>• Special Land Uses</li> <li>• Condominiums</li> <li>• PUDs</li> </ul>	
<b>6.</b> Off-street Parking	<b>7.</b> Signs	<b>8.</b> Alternative & Renewable Energies	<b>9.</b> Nonconformities	<b>10.</b> Appeals and Administration	<b>11.</b> Form Based Code
Use Table	Zoning Map				

**Article 4A – R-2 Zoning District**  
**CITY OF WYOMING ZONING ORDINANCE**

---

- (d) Projections into yards. Section 90-306
- (e) Parking of recreational vehicles. Section 90-314
- (f) Commercial vehicles in residential districts. Section 90-315
- (g) Signs. Article 7
- (h) Off-street parking. Article 6

**(2) Development Procedures**

- (a) Special land uses. Section 90-507
- (b) Site Plan. Section 90-500
- (c) Site Condominiums. Section 90-509

**(3) Appeals and Administration**

- (a) Board of Zoning Appeals. Article 10
- (b) Permits. Section 90-1008
- (d) Non-conforming lot and uses. Article 9

<b>1.</b> Purpose, Validity, and Scope	<b>2.</b> Definitions	<b>3.</b> General Requirements	<b>4.</b> Zoning Districts	<b>5.</b> Development Review <ul style="list-style-type: none"> <li>• Site Plans</li> <li>• Special Land Uses</li> <li>• Condominiums</li> <li>• PUDs</li> </ul>		
<b>6.</b> Off-street Parking	<b>7.</b> Signs	<b>8.</b> Alternative & Renewable Energies	<b>9.</b> Nonconformities	<b>10.</b> Appeals and Administration	<b>11.</b> Form Based Code	
Use Table	Zoning Map					

**R-3 Residential District**

**Sec. 90-411A PRINCIPAL PERMITTED USES**

In the R-3 residential district the following uses are permitted:

- (1) All principal permitted uses in the R-1 and R-2 districts, subject to the terms and conditions therein. For mobile homes see section 90-307
- (2) Two-family dwellings (principal permitted use).
- (3) Accessory buildings and uses customarily incidental to the above uses.
- (4) Off-street parking.

**Sec. 90-412A PERMITTED USES AFTER SPECIAL APPROVAL**

The following uses shall be permitted in the R-3 residential district subject to the approval of the planning commission: All permitted uses after special approval in the R-1 and R-2 districts.

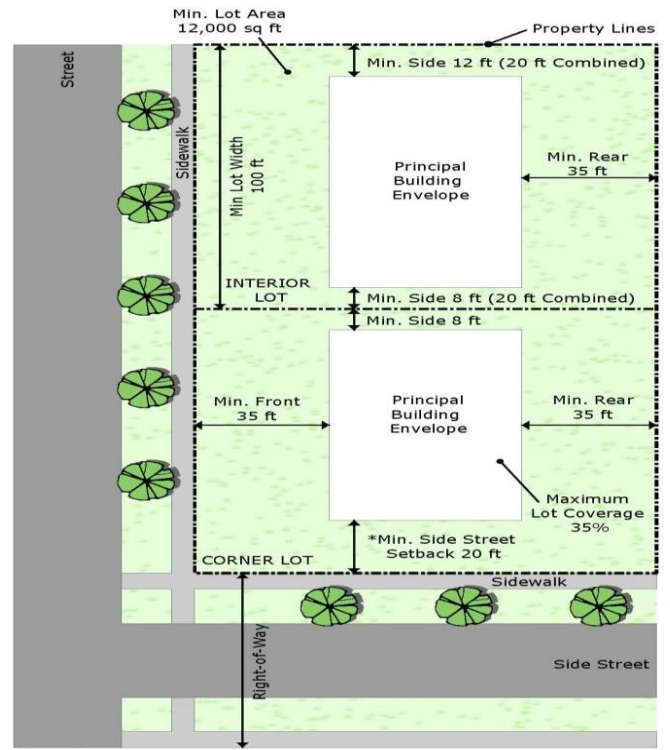
(Code 1983, § 60.44)

**Sec. 90-413A DEVELOPMENT STANDARDS**

Minimum Lot Area (1)(8)(10)	12,000 sq ft
Minimum Lot Width	100 ft
Minimum Front Yard (2)(6)	35 ft
Minimum Rear Yard (3)	35 ft
Minimum Side Yard (3)(4)	8 ft
Minimum Combined Side Yard (5)	20 ft

Minimum Ground Floor Building Area (8)(9)(10)	
One-Story	900 sq ft
1½-Story	720 sq ft
Two-Story	672 sq ft
Bi-Level	672 sq ft
Split Level	900 sq ft
Tri-Level	900 sq ft

Maximum Building Height	35 ft
Minimum Number of Parking Spaces/Unit	2
Maximum Lot Coverage	35%



\*The side street setback on a corner lot is 20ft if there are houses fronting on the side street.

<b>1.</b> Purpose, Validity, and Scope	<b>2.</b> Definitions	<b>3.</b> General Requirements	<b>4.</b> Zoning Districts	<b>5.</b> Development Review	<ul style="list-style-type: none"> <li>• Site Plans</li> <li>• Special Land Uses</li> <li>• Condominiums</li> <li>• PUDs</li> </ul>
<b>6.</b> Off-street Parking	<b>7.</b> Signs	<b>8.</b> Alternative & Renewable Energies	<b>9.</b> Nonconformities	<b>10.</b> Appeals and Administration	<b>11.</b> Form Based Code
Use Table	Zoning Map				



**Article 4A – R-3 Zoning District**  
**CITY OF WYOMING ZONING ORDINANCE**

**Sec. 90-414A SPECIFIC REQUIREMENTS**

- (1) Where 25 percent or more of the lots in a block frontage are occupied by buildings, the average setback line of the existing buildings on both of the adjacent lots, when there are existing buildings on both of the adjacent lots, shall be the minimum required setback for any new building or for a new addition to an existing building.
- (2) Nonresidential uses shall contain ten-foot wide greenbelt adjoining the side and rear lot lines, with a minimum three-foot high berm or fencing provided in the greenbelt area where adjoined by both on-site parking and off-site residences. The berming or fencing requirements may be waived by the planning director in instances where existing property line solid fencing, natural features or other site or land use factors make this requirement unnecessary.
- (3) Side yard building setback for principal non-residential buildings shall be a minimum 25 feet.
- (4) Side yard requirements shall not be less than 20 feet if the side yard abuts a street having residences fronting.
- (5) For uses other than one- and two-family in all the residential districts, there shall be a 25-foot wide front yard greenbelt and a 25-foot wide secondary front yard greenbelt. The greenbelt shall be landscaped in accordance with the provisions of section 90-64.
- (6) Attached garages and basements are required for all single-family dwellings in the R-3 district with the following exceptions, as determined by the chief building official:
  - (a) Basements are not required for bi-level or tri-level structures.
  - (b) Basements are not required if the existing water table makes such construction infeasible.
  - (c) Basements and attached garages are not required for structures built on lots existing prior to August 2, 1988, the effective date of this subsection.
- (7) For R-3 districts incorporating subdivisions platted prior to the date of this chapter, the minimum standards for duplexes are as follows: Lot width, 70 feet; lot area, 8,400 square feet; and building floor area of 720 square feet per dwelling unit.
- (8) Minimum habitable floor area per dwelling unit shall be 900 square feet in the R-3 residential district zone. Habitable floor area shall be living area as defined in the Michigan Building Code and shall include hallways, closets and bathrooms.

<b>1.</b> Purpose, Validity, and Scope	<b>2.</b> Definitions	<b>3.</b> General Requirements	<b>4.</b> Zoning Districts	<b>5.</b> Development Review <ul style="list-style-type: none"> <li>• Site Plans</li> <li>• Special Land Uses</li> <li>• Condominiums</li> <li>• PUDs</li> </ul>	
<b>6.</b> Off-street Parking	<b>7.</b> Signs	<b>8.</b> Alternative & Renewable Energies	<b>9.</b> Nonconformities	<b>10.</b> Appeals and Administration	<b>11.</b> Form Based Code
Use Table	Zoning Map				

**Article 4A – R-3 Zoning District**  
**CITY OF WYOMING ZONING ORDINANCE**

---

- (9) In R-3 district located east of the U.S. 131 Freeway, for single-family subdivisions platted after the effective date of this footnote (September 3, 1991), the minimum lot size shall be 7,400 square feet; the minimum lot width, 60 feet; the minimum one-story ground floor area, 960 square feet; and the minimum habitable floor area, 960 square feet.

**Sec. 90-415A ADDITIONAL REGULATIONS**

**(1) General Requirements**

- (a) Accessory Buildings. Section 90-311
- (b) Fence Regulations. Section 90-312
- (c) Landscaping for non-residential uses. Section 90-328
- (d) Projections into yards. Section 90-306
- (e) Parking of recreational vehicles. Section 90-314
- (f) Commercial vehicles in residential districts. Section 90-315
- (g) Signs. Article 7
- (h) Off-street parking. Article 6

**(2) Development Procedures**

- (a) Special land uses. Section 90-507
- (b) Site Plan. Section 90-500
- (c) Site Condominiums. Section 90-509

**(3) Appeals and Administration**

- (a) Board of Zoning Appeals. Article 10
- (b) Permits. Section 90-1008
- (c) Non-conforming lot and uses. Article 9

<b>1.</b> Purpose, Validity, and Scope	<b>2.</b> Definitions	<b>3.</b> General Requirements	<b>4.</b> Zoning Districts	<b>5.</b> Development Review	<ul style="list-style-type: none"> <li>• Site Plans</li> <li>• Special Land Uses</li> <li>• Condominiums</li> <li>• PUDs</li> </ul>
<b>6.</b> Off-street Parking	<b>7.</b> Signs	<b>8.</b> Alternative & Renewable Energies	<b>9.</b> Nonconformities	<b>10.</b> Appeals and Administration	<b>11.</b> Form Based Code
Use Table	Zoning Map				

**R-4 Residential District**

**Sec. 90-416A PRINCIPAL PERMITTED USES**

In the R-4 residential district, the following uses are permitted:

- (1) All principal permitted uses in the R-3 district.
- (2) All permitted uses after special approval in the R-3 district.
- (3) Multiple-family dwellings, including apartments, townhouses and row houses, provided all such dwellings shall have at least one property line abutting a major thoroughfare or have vehicular access to a major thoroughfare through property zoned R-4 or R-5. All ingress and egress shall be directly onto such major thoroughfare.
- (4) Private educational facilities.
- (5) Convalescent and nursing homes.
- (6) Foster care group homes.
- (7) Boardinghouses (rooming houses).
- (8) Accessory buildings and uses customarily incidental to the above uses.
- (9) Off-street parking.
- (10) Nursery schools, day nurseries and child care facilities for the care of seven or more people.

(Code 1983, § 60.45)

**Sec. 90-417A PERMITTED USES AFTER SPECIAL APPROVAL**

The following uses may be permitted in the R-4 residential district subject to the approval of the planning commission: Medical clinics, medical office complexes, dental clinics and community centers.

(Code 1983, § 60.46; Ord. No. 13-01, § 1, 6-4-01; Ord. No. 7-09, § 2, 12-21-09)

**Sec. 90-418A SCREENING REQUIREMENT**

<b>1.</b> Purpose, Validity, and Scope	<b>2.</b> Definitions	<b>3.</b> General Requirements	<b>4.</b> Zoning Districts	<b>5.</b> Development Review <ul style="list-style-type: none"> <li>• Site Plans</li> <li>• Special Land Uses</li> <li>• Condominiums</li> <li>• PUDs</li> </ul>	
<b>6.</b> Off-street Parking	<b>7.</b> Signs	<b>8.</b> Alternative & Renewable Energies	<b>9.</b> Nonconformities	<b>10.</b> Appeals and Administration	<b>11.</b> Form Based Code
Use Table	Zoning Map				

**Article 4A – R-4 Zoning District**  
**CITY OF WYOMING ZONING ORDINANCE**

Where required parking lots for any use permitted in an R-4 residential district are erected, a solid masonry or concrete wall or other barrier of material approved by the planning commission, which shall be a minimum of three feet in height, shall be required along such parking lot boundary line to prevent car headlights from shining into other residential zones.

(Code 1983, § 60.47)

**Sec. 90-419A DEVELOPMENT STANDARDS**

Minimum Lot Area (1)	43,560 sq ft
Minimum Lot Width	120 ft
Minimum Front Yard (3)(5)	35 ft
Minimum Rear Yard (4)	35 ft
Minimum Side Yard (2)(4)	20 ft

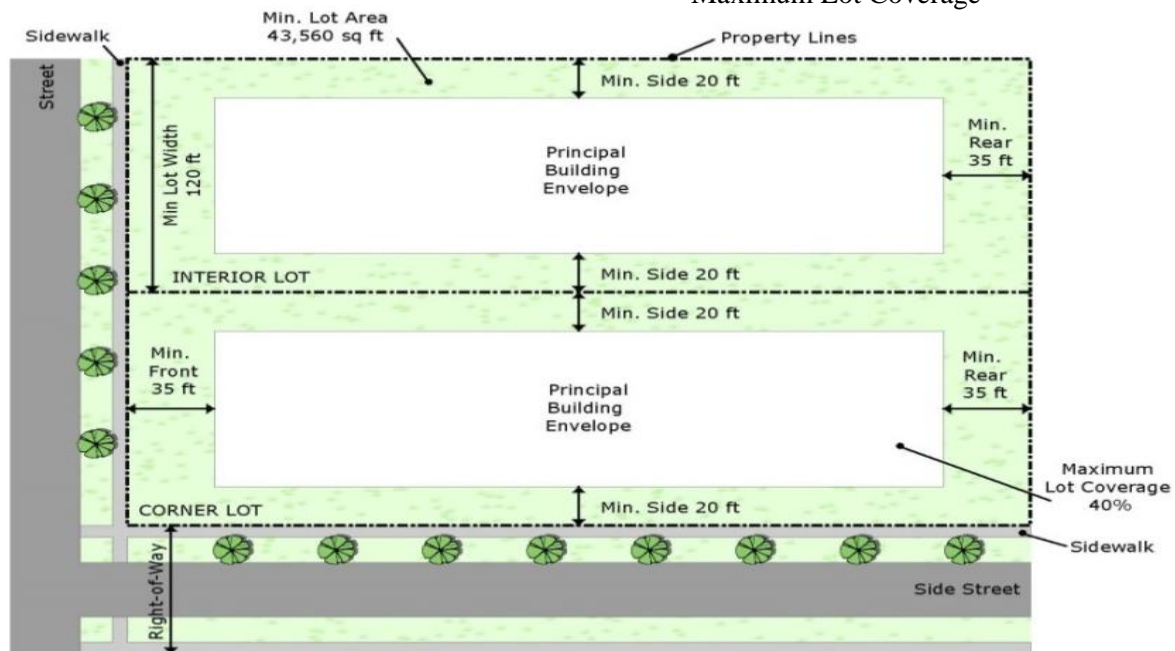
In the R-4 residential district where multiple-family dwellings are permitted, the required floor space per unit shall be as follows:

Efficiency unit	350 square feet
One-bedroom unit	600 square feet
Two-bedroom unit	800 square feet
Three-bedroom unit	1,000 square feet

(plus 80 square feet for each bedroom over three bedrooms in a dwelling unit)

However, not more than five percent of the units may be of the efficiency type.

Maximum Building Height 35 ft  
Maximum Lot Coverage 40%



<b>1.</b> Purpose, Validity, and Scope	<b>2.</b> Definitions	<b>3.</b> General Requirements	<b>4.</b> Zoning Districts	<b>5.</b> Development Review	• Site Plans • Special Land Uses • Condominiums • PUDs
<b>6.</b> Off-street Parking	<b>7.</b> Signs	<b>8.</b> Alternative & Renewable Energies	<b>9.</b> Nonconformities	<b>10.</b> Appeals and Administration	<b>11.</b> Form Based Code
Use Table	Zoning Map				

**Article 4A – R-4 Zoning District**  
**CITY OF WYOMING ZONING ORDINANCE**

**Sec. 90-420A SPECIFIC REQUIREMENTS**

(1) Minimum land area for each dwelling unit in the R-4 residential district shall be:

Dwelling Unit Size	Land Area in Square Feet	
	No Second Floor Hallway for Common Use	With Second Floor for Common Use
Efficiency or one-bedroom	3,800	2,600
Two-bedroom unit	4,200	3,000
Three-bedroom unit	4,600	3,400
Four-or more bedroom	5,000	4,000

- (2) In the R-4 residential district for every lot on which a multiple, row or terrace dwelling is erected, there shall be a yard space on each side of the lot. This yard space shall be increased beyond the yard spaces indicated by two feet for each ten feet or part thereof, by which the length or width of the multiple, row or terrace dwelling exceeds 40 feet in overall dimension, along with the adjoining side lot line. Where two or more multiple, row or terrace dwellings are erected upon the same lot, there shall be a minimum of 20 feet in width between structures. This yard width shall be increased by two feet for each ten feet or part thereof, by which each multiple, row or terrace dwelling structure, having common yards, exceeds 40 feet in length on that side of the dwelling structure facing the common yard, or this yard space shall be increased by two feet for each five feet or part thereof, by which each permitted multiple dwelling structure, having common yards, exceeds 40 feet in height on that side of the dwelling structure facing the common yard, whichever is greater.
- (3) In the R-4 residential district parking shall not be permitted in the 25 feet of the front yard depth closest to the abutting street.
- (4) Nonresidential uses shall contain ten-foot wide greenbelt adjoining the side and rear lot lines, with a minimum three-foot high berm or fencing provided in the greenbelt area where adjoined by both on-site parking and off-site residences. The berming or fencing requirements may be waived by the planning director in instances where existing property line solid fencing, natural features or other site or land use factors make this requirement unnecessary.
- (5) In the R-4 residential district and for uses other than one- and two-family there shall be a 25-foot wide front yard greenbelt and a 25-foot wide secondary front yard greenbelt. The greenbelt shall be landscaped in accordance with the provisions of section 90-64.

<b>1.</b> Purpose, Validity, and Scope	<b>2.</b> Definitions	<b>3.</b> General Requirements	<b>4.</b> Zoning Districts	<b>5.</b> Development Review <ul style="list-style-type: none"> <li>• Site Plans</li> <li>• Special Land Uses</li> <li>• Condominiums</li> <li>• PUDs</li> </ul>	
<b>6.</b> Off-street Parking	<b>7.</b> Signs	<b>8.</b> Alternative & Renewable Energies	<b>9.</b> Nonconformities	<b>10.</b> Appeals and Administration	<b>11.</b> Form Based Code
Use Table	Zoning Map				

**Article 4A – R-4 Zoning District**  
**CITY OF WYOMING ZONING ORDINANCE**

---

**Sec. 90-421A ADDITIONAL REGULATIONS**

**(1) General Requirements**

- (a) Accessory Buildings. Section 90-311
- (b) Fence Regulations. Section 90-312
- (c) Landscaping for non-residential uses. Section 90-328
- (d) Projections into yards. Section 90-306
- (e) Parking of recreational vehicles. Section 90-314
- (f) Commercial vehicles in residential districts. Section 90-315
- (g) Signs. Article 7
- (h) Off-street parking. Article 6

**(3) Development Procedures**

- (a) Special land uses. Section 90-507
- (b) Site Plan. Section 90-500
- (c) Site Condominiums. Section 90-509

**(3) Appeals and Administration**

- (a) Board of Zoning Appeals. Article 10
- (b) Permits. Section 90-1008
- (c) Non-conforming lot and uses. Article 9

<b>1.</b> Purpose, Validity, and Scope	<b>2.</b> Definitions	<b>3.</b> General Requirements	<b>4.</b> Zoning Districts	<b>5.</b> Development Review <ul style="list-style-type: none"><li>• Site Plans</li><li>• Special Land Uses</li><li>• Condominiums</li><li>• PUDs</li></ul>	
<b>6.</b> Off-street Parking	<b>7.</b> Signs	<b>8.</b> Alternative & Renewable Energies	<b>9.</b> Nonconformities	<b>10.</b> Appeals and Administration	<b>11.</b> Form Based Code
Use Table	Zoning Map				

**R-5 Residential District**

**Sec. 90-422A PRINCIPAL PERMITTED USES**

In the R-5 residential district, the following uses are permitted:

- (1) All principal permitted uses in the R-4 residential district.
- (2) High-rise, multiple-family residential structures, subject to the following conditions:
  - (a) The proposed site shall have at least one property line abutting a major thoroughfare. All ingress and egress to the site shall be directly from such thoroughfare.
  - (b) The entire area of the site shall be designed to serve the residents of the site; and any accessory buildings, uses or services shall be developed primarily for the use of residents of the site. Uses considered as accessory uses include parking structures, swimming pools, recreation areas, pavilions, cabanas and other similar uses.
- (3) Accessory buildings and uses customarily incidental to the above uses.
- (4) All permitted uses after special approval in the R-4 residential district.
- (5) Off-street parking.

(Code 1983, § 60.48)

**Sec. 90-423A PERMITTED USES AFTER SPECIAL APPROVAL**

The following uses may be permitted in the R-5 residential district, subject to the approval of the planning commission: Retail and service uses located within high-rise multiple-family structures.

(Code 1983, § 60.49)

**Sec. 90-424A SCREENING REQUIREMENT**

Where required, parking lots of any use permitted in an R-5 residential district are erected such that the headlights of the cars in the parking lot will face any residentially zoned property, a solid masonry or concrete wall or other barrier of material approved by the planning commission, which shall be a minimum of three feet in height, shall be required along the parking lot boundary line.

(Code 1983, § 60.50)

<b>1.</b> Purpose, Validity, and Scope	<b>2.</b> Definitions	<b>3.</b> General Requirements	<b>4.</b> Zoning Districts	<b>5.</b> Development Review <ul style="list-style-type: none"><li>• Site Plans</li><li>• Special Land Uses</li><li>• Condominiums</li><li>• PUDs</li></ul>	
<b>6.</b> Off-street Parking	<b>7.</b> Signs	<b>8.</b> Alternative & Renewable Energies	<b>9.</b> Nonconformities	<b>10.</b> Appeals and Administration	<b>11.</b> Form Based Code
Use Table	Zoning Map				



**Article 4A – R-5 Zoning District**  
**CITY OF WYOMING ZONING ORDINANCE**

**Sec. 90-425A DEVELOPMENT STANDARDS**

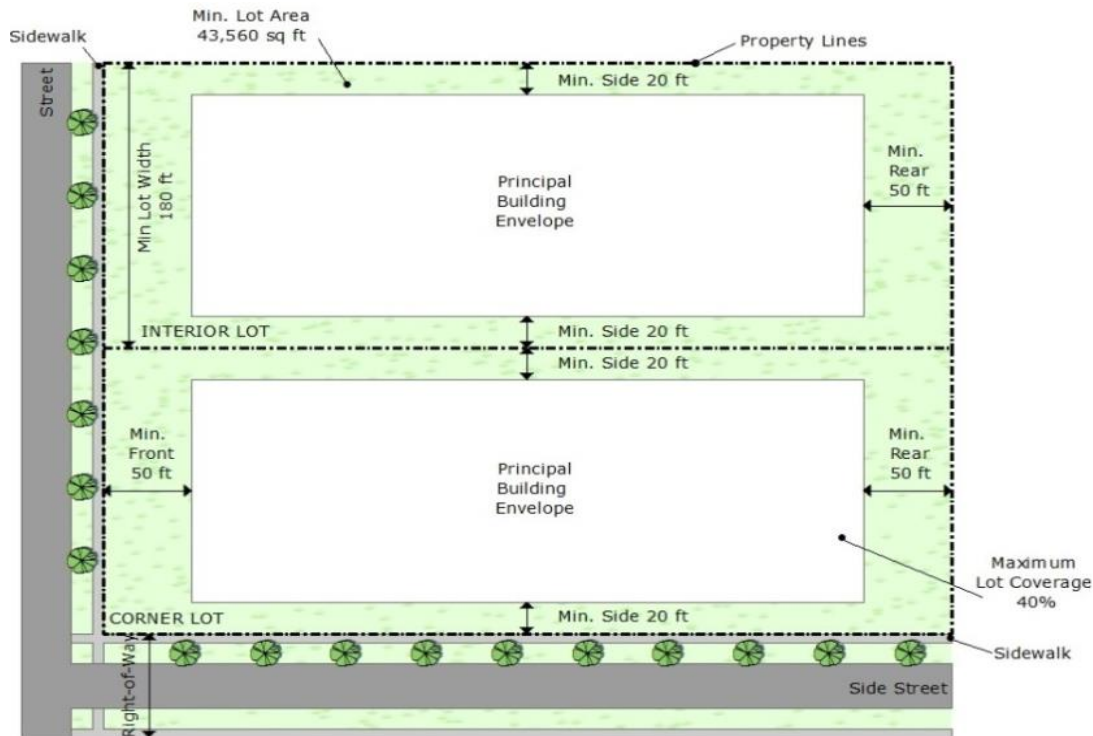
Minimum Lot Area (1)	87,120 sq ft
Minimum Lot Width	180 ft
Minimum Front Yard (3)(5)	50 ft
Minimum Rear Yard (4)	50 ft
Minimum Side Yard (2)(4)	20 ft

In the R-5 district where multiple-family dwellings are permitted, the required floor space per unit shall be as follows:

Efficiency unit	350 square feet
One-bedroom unit	600 square feet
Two-bedroom unit	800 square feet
Three-bedroom unit	1,000 square feet

(plus 80 square feet for each bedroom over three bedrooms in a dwelling unit)  
However, not more than five percent of the units may be of the efficiency type

Maximum Building Height	120ft
Maximum Lot Coverage	40%



<b>1.</b> Purpose, Validity, and Scope	<b>2.</b> Definitions	<b>3.</b> General Requirements	<b>4.</b> Zoning Districts	<b>5.</b> Development Review	<ul style="list-style-type: none"> <li>• Site Plans</li> <li>• Special Land Uses</li> <li>• Condominiums</li> <li>• PUDs</li> </ul>
<b>6.</b> Off-street Parking	<b>7.</b> Signs	<b>8.</b> Alternative & Renewable Energies	<b>9.</b> Nonconformities	<b>10.</b> Appeals and Administration	<b>11.</b> Form Based Code
Use Table	Zoning Map				

**Article 4A – R-5 Zoning District**  
**CITY OF WYOMING ZONING ORDINANCE**

**Sec. 90-426A SPECIFIC REQUIREMENTS**

- (1) Minimum land area required for each dwelling unit in the R-5 residential district shall be the same as required in the R-4 district for buildings less than four stories in height. Where building height is four stories or greater, minimum land area per dwelling unit shall be based upon dwelling unit size and building height as follows:

Height of Building (in Residential Stories)	Land Area in Square Feet per Habitable Room*
4	600
5	550
6	500
7	450
8	400
9	350
10	300

- (2) In the R-5 residential district for every lot on which a multiple, row or terrace dwelling is erected, there shall be a yard space on each side of the lot. This yard space shall be increased beyond the yard spaces indicated by two feet for each ten feet or part thereof, by which the length or width of the multiple, row or terrace dwelling exceeds 40 feet in overall dimension, along with the adjoining side lot line. Where two or more multiple, row or terrace dwellings are erected upon the same lot, there shall be a minimum of 20 feet in width between structures. This yard width shall be increased by two feet for each ten feet or part thereof, by which each multiple, row or terrace dwelling structure, having common yards, exceeds 40 feet in length on that side of the dwelling structure facing the common yard, or this yard space shall be increased by two feet for each five feet or part thereof, by which each permitted multiple dwelling structure, having common yards, exceeds 40 feet in height on that side of the dwelling structure facing the common yard, whichever is greater.
- (3) In the R-5 residential district parking shall not be permitted in the 25 feet of the front yard depth closest to the abutting street.
- (4) Nonresidential uses shall contain ten-foot wide greenbelt adjoining the side and rear lot lines, with a minimum three-foot high berm or fencing provided in the greenbelt area where adjoined by both on-site parking and off-site residences. The berming or fencing requirements may be waived by the planning director in instances where existing property line solid fencing, natural features or other site or land use factors make this requirement unnecessary.

<b>1.</b> Purpose, Validity, and Scope	<b>2.</b> Definitions	<b>3.</b> General Requirements	<b>4.</b> Zoning Districts	<b>5.</b> Development Review <ul style="list-style-type: none"> <li>• Site Plans</li> <li>• Special Land Uses</li> <li>• Condominiums</li> <li>• PUDs</li> </ul>	
<b>6.</b> Off-street Parking	<b>7.</b> Signs	<b>8.</b> Alternative & Renewable Energies	<b>9.</b> Nonconformities	<b>10.</b> Appeals and Administration	<b>11.</b> Form Based Code
Use Table	Zoning Map				

**Article 4A – R-5 Zoning District**  
**CITY OF WYOMING ZONING ORDINANCE**

---

- (5) In the R-5 residential district and for uses other than one- and two-family there shall be a 25-foot wide front yard greenbelt and a 25-foot wide secondary front yard greenbelt. The greenbelt shall be landscaped in accordance with the provisions of section 90-64.

**Sec. 90-427A ADDITIONAL REGULATIONS**

**(1) General Requirements**

- (a) Accessory Buildings. Section 90-311
- (b) Fence Regulations. Section 90-312
- (c) Landscaping for non-residential uses. Section 90-328
- (d) Projections into yards. Section 90-306
- (e) Parking of recreational vehicles. Section 90-314
- (f) Commercial vehicles in residential districts. Section 90-315
- (g) Signs. Article 7
- (h) Off-street parking. Article 6

**(2) Development Procedures**

- (a) Special land uses. Section 90-507
- (b) Site Plan. Section 90-500
- (c) Site Condominiums. Section 90-509

**(3) Appeals and Administration**

- (a) Board of Zoning Appeals. Article 10
- (b) Permits. Section 90-1008
- (c) Non-conforming lot and uses. Article 9

<b>1.</b> Purpose, Validity, and Scope	<b>2.</b> Definitions	<b>3.</b> General Requirements	<b>4.</b> Zoning Districts	<b>5.</b> Development Review <ul style="list-style-type: none"><li>• Site Plans</li><li>• Special Land Uses</li><li>• Condominiums</li><li>• PUDs</li></ul>	
<b>6.</b> Off-street Parking	<b>7.</b> Signs	<b>8.</b> Alternative & Renewable Energies	<b>9.</b> Nonconformities	<b>10.</b> Appeals and Administration	<b>11.</b> Form Based Code
Use Table	Zoning Map				

**R-6 Residential District**

**Sec. 90-428A PRINCIPAL PERMITTED USES**

In the R-6 residential district, the following uses are permitted:

- (1) Mobile homes.
- (2) Mobile home parks, which shall be subject to the requirements as established and regulated by Act No. 96 of the Public Acts of Michigan of 1987 (MCL 125.2301 et seq., as amended).
- (3) Public, parochial or private elementary, intermediate and high schools offering courses in general education, not operated for profit.
- (4) Churches and church facilities normally incidental thereto, provided that ingress and egress from such site is into a major thoroughfare or collector street. The minimum site size shall be three acres.
- (5) Accessory uses and buildings customarily incidental to the above uses.
- (6) Off-street parking. Article 6

(Code 1983, § 60.51)

**Sec. 90-429A ADDITIONAL REGULATIONS**

**(1) General Requirements**

- (a) Accessory Buildings. Section 90-311
- (b) Fence Regulations. Section 90-312
- (c) Landscaping for non-residential uses. Section 90-328
- (d) Projections into yards. Section 90-306
- (e) Parking of recreational vehicles. Section 90-314
- (f) Commercial vehicles in residential districts. Section 90-315
- (g) Signs. Article 7
- (h) Off-street parking. Article 6

**(2) Development Procedures**

- (a) Special land uses. Section 90-507
- (b) Site Plan. Section 90-500
- (c) Site Condominiums. Section 90-509

<b>1.</b> Purpose, Validity, and Scope	<b>2.</b> Definitions	<b>3.</b> General Requirements	<b>4.</b> Zoning Districts	<b>5.</b> Development Review <ul style="list-style-type: none"><li>• Site Plans</li><li>• Special Land Uses</li><li>• Condominiums</li><li>• PUDs</li></ul>	
<b>6.</b> Off-street Parking	<b>7.</b> Signs	<b>8.</b> Alternative & Renewable Energies	<b>9.</b> Nonconformities	<b>10.</b> Appeals and Administration	<b>11.</b> Form Based Code
Use Table	Zoning Map				

**Article 4A – R-6 Zoning District**  
**CITY OF WYOMING ZONING ORDINANCE**

---

- (3) Appeals and Administration**
- (a) Board of Zoning Appeals. Article 10
  - (b) Permits. Section 90-1008
  - (c) Non-conforming lot and uses. Article 9

<b>1.</b> Purpose, Validity, and Scope	<b>2.</b> Definitions	<b>3.</b> General Requirements	<b>4.</b> Zoning Districts	<b>5.</b> Development Review <ul style="list-style-type: none"><li>• Site Plans</li><li>• Special Land Uses</li><li>• Condominiums</li><li>• PUDs</li></ul>	
<b>6.</b> Off-street Parking	<b>7.</b> Signs	<b>8.</b> Alternative & Renewable Energies	<b>9.</b> Nonconformities	<b>10.</b> Appeals and Administration	<b>11.</b> Form Based Code
Use Table	Zoning Map				

## R-7 Residential District

### **Sec. 90-430A PURPOSE OF ARTICLE**

The R-7 residential district is intended to provide areas for development of higher quality multiple-family housing, including condominiums, which, based on greater setbacks, varying building styles and lower overall density, will be more compatible with adjoining single-family zoning districts than conventional multiple-family housing.

(Code 1983, § 60.260)

### **Sec. 90-431A PRINCIPAL PERMITTED USES**

In the R-7 residential district, the following uses are permitted:

- (1) All principal permitted uses in the R-3 district.
- (2) Multiple-family dwellings, including apartments, townhouses and row houses, provided all such dwellings shall have at least one property line abutting a major thoroughfare or have vehicular access to a major thoroughfare through property zoned R-4, R-5 or R-7. All ingress and egress shall be directly onto such major thoroughfare.

(Code 1983, § 60.260)

### **Sec. 90-432A PERMITTED USES AFTER SPECIAL APPROVAL**

The following uses may be permitted subject to the approval of the planning commission:

- (1) All permitted uses after special approval in the R-1, R-2 and R-4 residential districts.
- (2) Private educational facilities.
- (3) Convalescent and nursing homes.
- (4) Foster care group homes.
- (5) Boardinghouses (rooming houses).

(Code 1983, § 60.261)

### **Sec. 90-433A SCREENING REQUIREMENT**

<b>1.</b> Purpose, Validity, and Scope	<b>2.</b> Definitions	<b>3.</b> General Requirements	<b>4.</b> Zoning Districts	<b>5.</b> Development Review <ul style="list-style-type: none"><li>• Site Plans</li><li>• Special Land Uses</li><li>• Condominiums</li><li>• PUDs</li></ul>	
<b>6.</b> Off-street Parking	<b>7.</b> Signs	<b>8.</b> Alternative & Renewable Energies	<b>9.</b> Nonconformities	<b>10.</b> Appeals and Administration	<b>11.</b> Form Based Code
Use Table	Zoning Map				

## Article 4A – R-7 Zoning District CITY OF WYOMING ZONING ORDINANCE

Where required parking lots for any use permitted in an R-7 residential district are erected, a solid masonry or concrete wall or other barrier of material approved by the planning commission, which shall be minimum of three feet in height, shall be required along such parking lot boundary line to prevent car headlights from shining into other residential zones.

(Code 1983, § 60.262)

### Sec. 90-434A DEVELOPMENT STANDARDS

Minimum Lot Area (1)	43,560 sq ft
Minimum Lot Width	120 ft
Minimum Front Yard (3)(5)	35 ft
Minimum Rear Yard (4)	35 ft
Minimum Side Yard (2)(4)	20 ft
Minimum Combined Side Yard (5)	40 ft

In the R-7 residential district where multiple-family dwellings are permitted, the required floor space per unit shall be as follows:

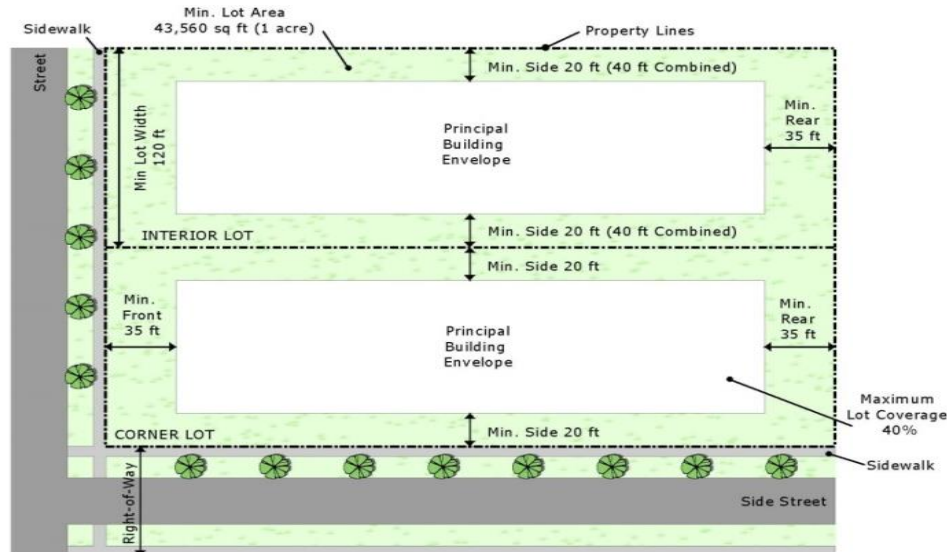
Efficiency unit	350 square feet
One-bedroom unit	600 square feet
Two-bedroom unit	800 square feet
Three-bedroom unit	1,000 square feet

(plus 80 square feet for each bedroom over three bedrooms in a dwelling unit)

However, not more than five percent of the units may be of the efficiency type

Maximum Building Height 35 ft

Maximum Lot Coverage 40%



<b>1.</b> Purpose, Validity, and Scope	<b>2.</b> Definitions	<b>3.</b> General Requirements	<b>4.</b> Zoning Districts	<b>5.</b> Development Review <ul style="list-style-type: none"> <li>• Site Plans</li> <li>• Special Land Uses</li> <li>• Condominiums</li> <li>• PUDs</li> </ul>	
<b>6.</b> Off-street Parking	<b>7.</b> Signs	<b>8.</b> Alternative & Renewable Energies	<b>9.</b> Nonconformities	<b>10.</b> Appeals and Administration	<b>11.</b> Form Based Code
Use Table	Zoning Map				



**Article 4A – R-7 Zoning District**  
**CITY OF WYOMING ZONING ORDINANCE**

**Sec. 90-435A SPECIFIC REQUIREMENTS**

(1) Minimum land area for each dwelling unit in the R-7 residential district shall be:

Dwelling Unit Size	Land Area in Square Feet	
	No Second Floor Hallway for Common Use	With Second Floor for Common Use
Efficiency or one-bedroom unit	5,400	3,600
Two-bedroom unit	6,000	4,200
Three-bedroom unit	6,600	4,800
Four- or more bedroom units	7,200	5,400

- (2) In the R-7 residential district for every lot on which a multiple, row or terrace dwelling is erected, there shall be a yard space on each side of the lot. This yard space shall be increased beyond the yard spaces indicated by two feet for each ten feet or part thereof, by which the length or width of the multiple, row or terrace dwelling exceeds 40 feet in overall dimension, along with the adjoining side lot line. Where two or more multiple, row or terrace dwellings are erected upon the same lot, there shall be a minimum of 20 feet in width between structures. This yard width shall be increased by two feet for each ten feet or part thereof, by which each multiple, row or terrace dwelling structure, having common yards, exceeds 40 feet in length on that side of the dwelling structure facing the common yard, or this yard space shall be increased by two feet for each five feet or part thereof, by which each permitted multiple dwelling structure, having common yards, exceeds 40 feet in height on that side of the dwelling structure facing the common yard, whichever is greater.
- (3) In the R-7 residential district parking shall not be permitted in the 25 feet of the front yard depth closest to the abutting street
- (4) Nonresidential uses shall contain ten-foot wide greenbelt adjoining the side and rear lot lines, with a minimum three-foot high berm or fencing provided in the greenbelt area where adjoined by both on-site parking and off-site residences. The berming or fencing requirements may be waived by the planning director in instances where existing property line solid fencing, natural features or other site or land use factors make this requirement unnecessary.

<b>1.</b> Purpose, Validity, and Scope	<b>2.</b> Definitions	<b>3.</b> General Requirements	<b>4.</b> Zoning Districts	<b>5.</b> Development Review <ul style="list-style-type: none"> <li>• Site Plans</li> <li>• Special Land Uses</li> <li>• Condominiums</li> <li>• PUDs</li> </ul>	
<b>6.</b> Off-street Parking	<b>7.</b> Signs	<b>8.</b> Alternative & Renewable Energies	<b>9.</b> Nonconformities	<b>10.</b> Appeals and Administration	<b>11.</b> Form Based Code
Use Table	Zoning Map				

**Article 4A – R-7 Zoning District**  
**CITY OF WYOMING ZONING ORDINANCE**

---

- (5) In the R-7 residential district and for uses other than one- and two-family there shall be a 25-foot wide front yard greenbelt and a 25-foot wide secondary front yard greenbelt. The greenbelt shall be landscaped in accordance with the provisions of section 90-64.
- (6) Screening requirement. Where required parking lots for any use permitted in an R-7 residential district are erected, a solid masonry or concrete wall or other barrier of material approved by the planning commission, which shall be minimum of three feet in height, shall be required along such parking lot boundary line to prevent car headlights from shining into other residential zones (Code 1983, § 60.262).

**Sec. 90-436A ADDITIONAL REGULATIONS**

**(1) General Requirements**

- (a) Accessory Buildings. Section 90-311
- (b) Fence Regulations. Section 90-312
- (c) Landscaping for non-residential uses. Section 90-328
- (d) Projections into yards. Section 90-306
- (e) Parking of recreational vehicles. Section 90-314
- (f) Commercial vehicles in residential districts. Section 90-315
- (g) Signs. Article 7
- (h) Off-street parking. Article 6
- (i) Refuse Disposal. Section 90-321

**(2) Development Procedures**

- (a) Special land uses. Section 90-507
- (b) Site Plan. Section 90-500
- (c) Site Condominiums. Section 90-509

**(3) Appeals and Administration**

- (a) Board of Zoning Appeals. Article 10
- (b) Permits. Section 90-1008
- (c) Non-conforming lot and uses. Article 9

<b>1.</b> Purpose, Validity, and Scope	<b>2.</b> Definitions	<b>3.</b> General Requirements	<b>4.</b> Zoning Districts	<b>5.</b> Development Review <ul style="list-style-type: none"><li>• Site Plans</li><li>• Special Land Uses</li><li>• Condominiums</li><li>• PUDs</li></ul>	
<b>6.</b> Off-street Parking	<b>7.</b> Signs	<b>8.</b> Alternative & Renewable Energies	<b>9.</b> Nonconformities	<b>10.</b> Appeals and Administration	<b>11.</b> Form Based Code
Use Table	Zoning Map				

**ER Estate Residential District**

**Sec. 90-437A PRINCIPAL PERMITTED USES**

- (1) Single-family detached dwellings. For mobile home standards see section 90-307.
- (2) Churches and church facilities normally incidental thereto, provided that ingress and egress from the site is onto a major thoroughfare or collector street. Church sites shall be a minimum of three acres.
- (3) Publicly owned facilities.
- (3) Off-street parking.
- (4) Accessory buildings and uses customarily incidental to the principal permitted uses.
- (5) Foster care facilities, nursery schools, day nurseries and child care facilities for the care of not more than six people as defined by the Michigan Family Independence Agency.
- (6) Home occupations.

(Code 1983, § 60.41; Ord. No. 15-97, § 2, 6-16-97; Ord. No. 18-98, § 3, 8-17-98) (Code 1983, § 60.230)

**Sec. 90-438A SPECIAL PERMITTED USES AFTER SPECIAL APPROVAL**

The following uses shall be permitted subject to the approval of the planning commission:

- (1) Private parks, country clubs, golf courses and golf driving ranges adjoining a golf course or country club.
- (2) Telephone exchange buildings, electric transformer stations and substations and gas regulator stations.
- (3) Nursery schools, day nurseries and child care facilities for the care of seven or more people.
- (4) Cemeteries.
- (5) Mineral extraction, borrow pit and topsoil removal.
- (6) Commercial greenhouses.
- (7) Adult education facilities not operated for profit.

<b>1.</b> Purpose, Validity, and Scope	<b>2.</b> Definitions	<b>3.</b> General Requirements	<b>4.</b> Zoning Districts	<b>5.</b> Development Review	<ul style="list-style-type: none"> <li>• Site Plans</li> <li>• Special Land Uses</li> <li>• Condominiums</li> <li>• PUDs</li> </ul>
<b>6.</b> Off-street Parking	<b>7.</b> Signs	<b>8.</b> Alternative & Renewable Energies	<b>9.</b> Nonconformities	<b>10.</b> Appeals and Administration	<b>11.</b> Form Based Code
Use Table	Zoning Map				

**Article 4A – ER Zoning District  
CITY OF WYOMING ZONING ORDINANCE**

(8) Agricultural uses.

(9) Community centers.

(10) Public, parochial or private elementary, intermediate or high schools.

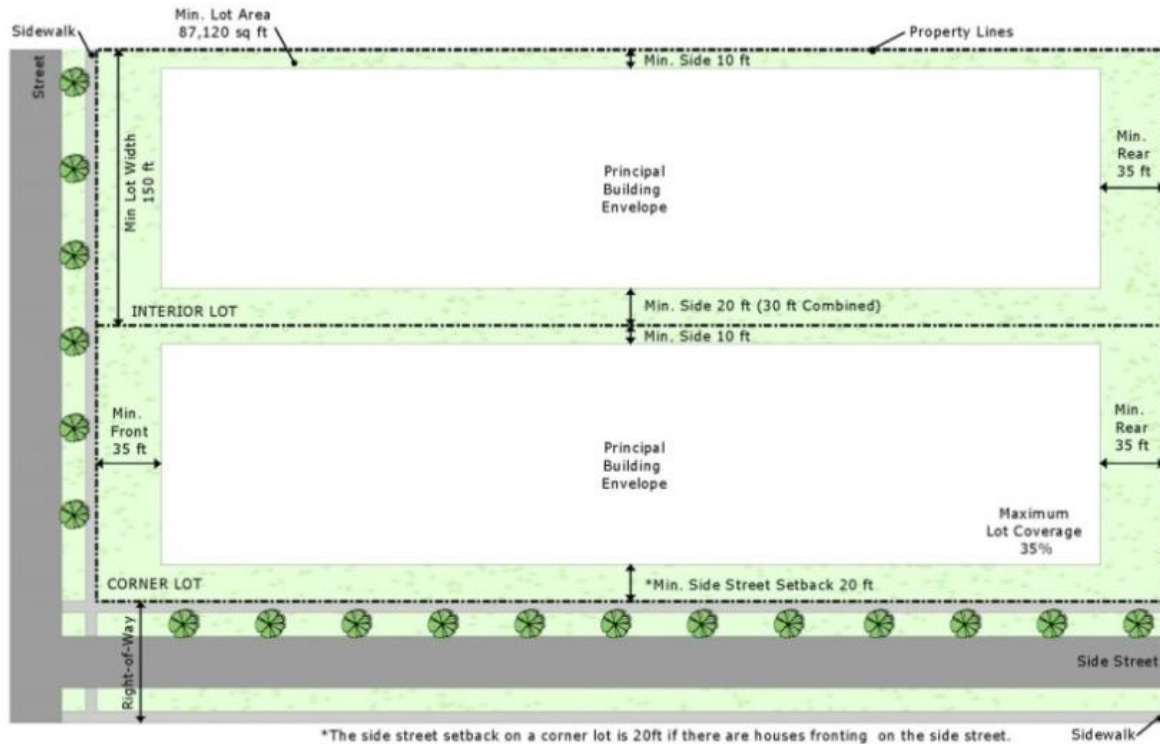
(Code 1983, § 60.42; Ord. No. 18-98, § 1, 8-17-98; Ord. No. 7-09, §§ 1, 5, 12-21-09) (Code 1983, § 60.231)

**Sec. 90-439A DEVELOPMENT STANDARDS**

Minimum Lot Area (2)	87,120 sq ft
Minimum Lot Width	150 ft
Minimum Front Yard (3)(7)	35 ft
Minimum Rear Yard (4)	35 ft
Minimum Side Yard (4)(5)	10 ft
Minimum Combined Side Yard (6)	30 ft

**Minimum Ground Floor Building Size (8)**

One-Story	1,500 sq ft
1 ½-Story	1,100 sq ft
Two-Story	864 sq ft
Bi-Level	960 sq ft
Split Level	1,280 sq ft
Tri-Level	1,280 sq ft
Maximum Building Height	35 ft
Maximum Lot Coverage	35%
Minimum Number of Parking Spaces/Unit	2
Greenbelts (3)	



<b>1.</b> Purpose, Validity, and Scope	<b>2.</b> Definitions	<b>3.</b> General Requirements	<b>4.</b> Zoning Districts	<b>5.</b> Development Review <ul style="list-style-type: none"> <li>• Site Plans</li> <li>• Special Land Uses</li> <li>• Condominiums</li> <li>• PUDs</li> </ul>	
<b>6.</b> Off-street Parking	<b>7.</b> Signs	<b>8.</b> Alternative & Renewable Energies	<b>9.</b> Nonconformities	<b>10.</b> Appeals and Administration	<b>11.</b> Form Based Code
Use Table	Zoning Map				

**Article 4A – ER Zoning District**  
**CITY OF WYOMING ZONING ORDINANCE**

**Sec. 90-440A SPECIFIC REQUIREMENTS**

(1) In the ER estate residential district, for subdivisions with a minimum of five lots platted subsequent to the effective date of the section, all the minimum requirements of Section 90-403A that apply to the R-1 district may be substituted for those of the ER district, provided the appropriate piping and related facilities for water and sewer systems are supplied by the developer for the plat and approved by the engineering department. Internal streets which meet city requirements shall be constructed for access to the lots. If hookups to the city water or sanitary sewer are unavailable to the plat, individual lot wells and/or septic systems may be added

However, minimum lot size shall be 20,000 square feet if the water system cannot be connected to the city water systems. In addition, in the ER district, property owners may establish an open space preservation development. For each whole two-acre parcel that, under the applicable regulations of the city, could otherwise be created on up to 80 percent of the parent parcel, the landowner may create parcels at a lesser size if all of the following are established.

- (a) All lots shall have a minimum of 20,000 square feet.
- (b) All lots shall have a minimum of 150 feet in width along a public street.
- (c) A minimum of 20 percent of the overall land area shall perpetually remain in an undeveloped state by means of a conservation easement or restrictive covenant that runs with the land.
- (d) The development of land under this option is subject to the other applicable ordinances, laws and rules, including rules relating to suitability of groundwater for on-site water supply, suitability of soils for on-site sewage disposal, and restriction of development due to floodplains or designated wetlands.
- (e) This option may be utilized once within the boundary of the original parcel.
- (f) Approval of the open space preservation development shall be subject to site plan approval by the planning commission. All required information, including a yield plan showing the maximum number of housing units under the ER district's standard provisions, shall be submitted to the planning department prior to review.

(2) Regardless of any smaller minimum lot area requirement, for subdivisions platted subsequent to January 31, 1989, where both operable public water and public sewer are not provided, the minimum lot area for single-family housing shall be 12,000 square feet, with a minimum lot width of 75 feet, except that minimum lot area shall be 20,000 square feet if public water is not provided to the lot.

<b>1.</b> Purpose, Validity, and Scope	<b>2.</b> Definitions	<b>3.</b> General Requirements	<b>4.</b> Zoning Districts	<b>5.</b> Development Review <ul style="list-style-type: none"> <li>• Site Plans</li> <li>• Special Land Uses</li> <li>• Condominiums</li> <li>• PUDs</li> </ul>	
<b>6.</b> Off-street Parking	<b>7.</b> Signs	<b>8.</b> Alternative & Renewable Energies	<b>9.</b> Nonconformities	<b>10.</b> Appeals and Administration	<b>11.</b> Form Based Code
Use Table	Zoning Map				

**Article 4A – ER Zoning District**  
**CITY OF WYOMING ZONING ORDINANCE**

- (3) Where 25 percent or more of the lots in a block frontage are occupied by buildings, the average setback line of the existing buildings on both of the adjacent lots, when there are existing buildings on both of the adjacent lots, shall be the minimum required setback for any new building or for a new addition to an existing building.
- (4) Nonresidential uses shall contain ten-foot wide greenbelt adjoining the side and rear lot lines, with a minimum three-foot high berm or fencing provided in the greenbelt area where adjoined by both on-site parking and off-site residences. The berming or fencing requirements may be waived by the planning director in instances where existing property line solid fencing, natural features or other site or land use factors make this requirement unnecessary.
- (5) Side yard building setback for principal non-residential buildings shall be a minimum 25 feet.
- (6) Side yard requirements shall not be less than 20 feet if the side yard abuts a street having residences fronting.
- (7) For uses other than one- and two-family in all the residential districts, there shall be a 25-foot wide front yard greenbelt and a 25-foot wide secondary front yard greenbelt. The greenbelt shall be landscaped in accordance with the provisions of section 90-64.
- (8). Minimum habitable floor area per dwelling unit shall be 1,500 square feet in the ER district zone. Habitable floor area shall be living area as defined in the Michigan Building Code and shall include hallways, closets and bathrooms
- (9) Attached garages and basements are required for all single-family dwellings in the ER district with the following exceptions, as determined by the chief building official:
  - (a) Basements are not required for bi-level or tri-level structures.
  - (b) Basements are not required if the existing water table makes such construction infeasible.
  - (c) Basements and attached garages are not required for structures built on lots existing prior to August 2, 1988, the effective date of this subsection.

**Sec. 90-441A ADDITIONAL REGULATIONS**

**(1) General Requirements**

- (a) Accessory Buildings. Section 90-311
- (b) Fence Regulations. Section 90-312
- (c) Landscaping for non-residential uses. Section 90-328
- (d) Projections into yards. Section 90-306
- (e) Parking of recreational vehicles. Section 90-314
- (f) Commercial vehicles in residential districts. Section 90-315
- (g) Signs. Article 7

<b>1.</b> Purpose, Validity, and Scope	<b>2.</b> Definitions	<b>3.</b> General Requirements	<b>4.</b> Zoning Districts	<b>5.</b> Development Review	<ul style="list-style-type: none"> <li>• Site Plans</li> <li>• Special Land Uses</li> <li>• Condominiums</li> <li>• PUDs</li> </ul>
<b>6.</b> Off-street Parking	<b>7.</b> Signs	<b>8.</b> Alternative & Renewable Energies	<b>9.</b> Nonconformities	<b>10.</b> Appeals and Administration	<b>11.</b> Form Based Code
Use Table	Zoning Map				

**Article 4A – ER Zoning District  
CITY OF WYOMING ZONING ORDINANCE**

---

- (h) Off-street parking. Article 6
  
- (2) Development Procedures**
  - (a) Special land uses. Section 90-507
  - (b) Site Plan. Section 90-500
  - (c) Site Condominiums. Section 90-509
  
- (3) Appeals and Administration**
  - (a) Board of Zoning Appeals. Article 10
  - (b) Permits. Section 90-1008
  - (c) Non-conforming lot and uses. Article 9

<b>1.</b> Purpose, Validity, and Scope	<b>2.</b> Definitions	<b>3.</b> General Requirements	<b>4.</b> Zoning Districts	<b>5.</b> Development Review <ul style="list-style-type: none"><li>• Site Plans</li><li>• Special Land Uses</li><li>• Condominiums</li><li>• PUDs</li></ul>	
<b>6.</b> Off-street Parking	<b>7.</b> Signs	<b>8.</b> Alternative & Renewable Energies	<b>9.</b> Nonconformities	<b>10.</b> Appeals and Administration	<b>11.</b> Form Based Code
Use Table	Zoning Map				



**ARTICLE 4B  
BUSINESS, OFFICE,  
INDUSTRIAL, AND PARKING  
ZONING DISTRICTS**

- B-1 Local Business District**
- B-2 General Business District**
- B-3 Planned Shopping Business District**
- RO-1 Restricted Office District**
- I-1 Light Industrial District**
- I-2 General Industrial District**
- I-3 Restricted Industrial District**
- P-1 Vehicular Parking District**

Michigan Zoning Map", together with all notations, which map is hereby adopted and made a part of this chapter. The zoning map may be maintained by the city in such form as shall from time to time be deemed appropriate including an electronic database or information system. Unless otherwise shown on the zoning map, the district boundary lines follow lot lines or the centerlines of streets or alleys or such lines extended and the corporate limits of the city as they existed on January 3, 1979, and as subsequently revised. If the exact location of any district boundary line cannot be determined by the zoning map, it shall be resolved by the board of zoning appeals.  
(Code 1983, § 60.3; Ord. No. 20-06, § 1, 7-3-06)

<b>1.</b> Purpose, Validity, and Scope	<b>2.</b> Definitions	<b>3.</b> General Requirements	<b>4.</b> Zoning Districts	<b>5.</b> Development Review <ul style="list-style-type: none"> <li>• Site Plans</li> <li>• Special Land Uses</li> <li>• Condominiums</li> <li>• PUDs</li> </ul>		
<b>6.</b> Off-street Parking	<b>7.</b> Signs	<b>8.</b> Alternative & Renewable Energies	<b>9.</b> Nonconformities	<b>10.</b> Appeals and Administration	<b>11.</b> Form Based Code	
Use Table	Zoning Map					

**B-1 Local Business District**

**Sec. 90-401B PRINCIPAL PERMITTED USES**

In the B-1 business district, the following uses are permitted:

- (1) Banks.
- (2) Savings and loans.
- (3) Mortgage companies.
- (4) Uses similar to the above.
- (5) Clothing services as follows:
  - (a) Laundry agency.
  - (b) Self-service laundry and dry cleaning.
  - (c) Dry cleaning establishment using not more than two clothes cleaning units, neither of which shall have a rated capacity of more than 40 pounds, using cleaning fluid which is nonexplosive and nonflammable.
  - (d) Dressmaking.
  - (e) Millinery.
  - (f) Tailor and pressing shop.
  - (g) Shoe repair shop.
- (6) Equipment services as follows:
  - (a) Radio or television shop.
  - (b) Electric appliance shop.
  - (c) Watch repair shop.
  - (d) Shoe repair shop.

<b>1.</b> Purpose, Validity, and Scope	<b>2.</b> Definitions	<b>3.</b> General Requirements	<b>4.</b> Zoning Districts	<b>5.</b> Development Review <ul style="list-style-type: none"> <li>• Site Plans</li> <li>• Special Land Uses</li> <li>• Condominiums</li> <li>• PUDs</li> </ul>	
<b>6.</b> Off-street Parking	<b>7.</b> Signs	<b>8.</b> Alternative & Renewable Energies	<b>9.</b> Nonconformities	<b>10.</b> Appeals and Administration	<b>11.</b> Form Based Code
Use Table	Zoning Map				

**Article 4B – B1 Zoning District**  
**CITY OF WYOMING ZONING ORDINANCE**

---

- (e) Uses similar to the above.
- (7) Food service (excluding drive-in type businesses), the business of which shall be conducted entirely within an enclosed building, except that outdoor seating areas shall be permitted (such seating areas may be located in required yard setbacks, provided that such seating shall not impede pedestrian walkways or parking lots, and shall not include table service; all such seating shall be removed when out of season), as follows:
  - (a) Grocery, baked goods and delicatessen.
  - (b) Restaurant.
  - (c) Ice cream stand or shop.
  - (d) Uses similar to the above.
- (8) Offices as follows:
  - (a) Business.
  - (b) Medical.
  - (c) Professional.
- (9) Personal services as follows:
  - (a) Barbershop.
  - (b) Beauty shop.
  - (c) Health salon.
  - (d) Photographic studio.
  - (e) Uses similar to the above.
- (10) Retail service and retail stores generally as follows:
  - (a) Drugstore.
  - (b) Hardware store, paint and wallpaper.

<b>1.</b> Purpose, Validity, and Scope	<b>2.</b> Definitions	<b>3.</b> General Requirements	<b>4.</b> Zoning Districts	<b>5.</b> Development Review <ul style="list-style-type: none"> <li>• Site Plans</li> <li>• Special Land Uses</li> <li>• Condominiums</li> <li>• PUDs</li> </ul>	
<b>6.</b> Off-street Parking	<b>7.</b> Signs	<b>8.</b> Alternative & Renewable Energies	<b>9.</b> Nonconformities	<b>10.</b> Appeals and Administration	<b>11.</b> Form Based Code
Use Table	Zoning Map				

**Article 4B – B1 Zoning District  
CITY OF WYOMING ZONING ORDINANCE**

---

- (c) Stationer.
  - (d) News dealer.
  - (e) Apparel shop.
  - (f) Household appliances.
  - (g) Flower shop.
  - (h) Gift shop.
  - (i) Variety stores.
  - (j) Bookstores, recordings and videos for sale or rental, except those defined as an adult bookstore.
- (11) Accessory buildings and uses customarily incidental to the above uses.
  - (12) Off-street parking.
  - (13) Municipal buildings and uses.

(Code 1983, § 60.52; Ord. No. 2-96, § 1, 2-20-96; Ord. No. 8-00, § 2, 5-15-00; Ord. No. 3-11, § 2, 5-2-11)

**Sec. 90-402B PERMITTED USES AFTER SPECIAL APPROVAL**

The following uses may be permitted in the B-1 business district subject to the approval of the planning commission:

- (1) Public utility buildings, telephone exchange buildings, electric transformers.
- (2) Radio and television towers.
- (3) Secondhand dealer.
- (4) Drive through restaurants.

<b>1.</b> Purpose, Validity, and Scope	<b>2.</b> Definitions	<b>3.</b> General Requirements	<b>4.</b> Zoning Districts	<b>5.</b> Development Review <ul style="list-style-type: none"> <li>• Site Plans</li> <li>• Special Land Uses</li> <li>• Condominiums</li> <li>• PUDs</li> </ul>	
<b>6.</b> Off-street Parking	<b>7.</b> Signs	<b>8.</b> Alternative & Renewable Energies	<b>9.</b> Nonconformities	<b>10.</b> Appeals and Administration	<b>11.</b> Form Based Code
Use Table	Zoning Map				

**Article 4B – B1 Zoning District  
CITY OF WYOMING ZONING ORDINANCE**

(Code 1983, § 60.53; Ord. No. 02-08, § 1, 2-4-08; Ord. No. 02-09, § 1, 4-6-09; Ord. No. 3-11, § 3, 5-2-11; Ord. No. 17-14, § 1, 8-4-14)

**Sec. 90-403B REQUIRED CONDITIONS**

The following conditions are required for all uses in the B-1 business district:

- (1) All business, service, processing or storage shall be conducted wholly within a completely enclosed building. All lighting in connection with permitted business uses shall be so arranged as to reflect away from all adjoining residence buildings or residentially zoned properties.
- (2) All business or service establishments shall be for the purpose of dealing directly with consumers. All goods produced or processed on the premises shall be sold at retail on the premises where produced or processed.

(Code 1983, § 60.54)

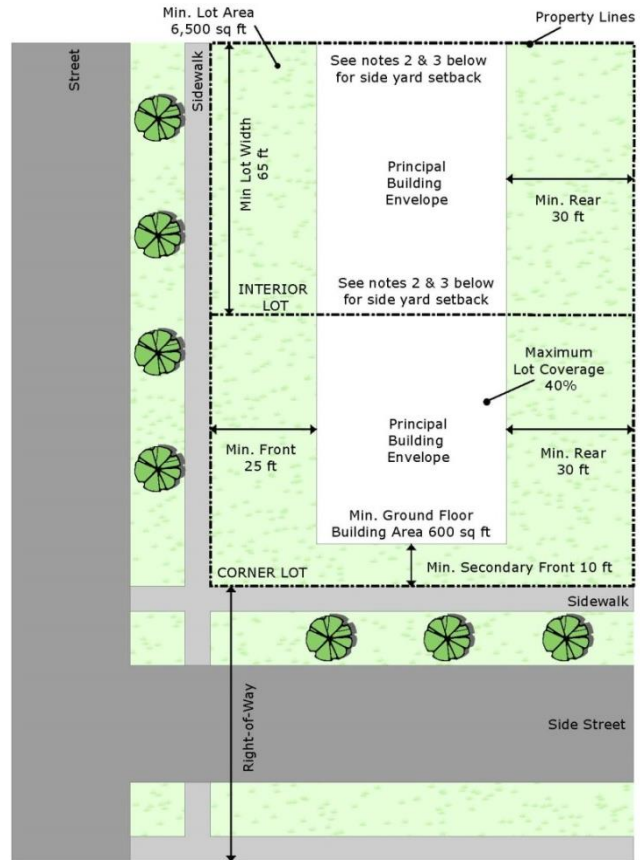
**Sec. 90-404B DEVELOPMENT STANDARDS**

Minimum Lot Area (1)(5)	6,500 sq ft
Minimum Lot Width (1)(5)	65 ft
Minimum Front Yard (4)(5)	25 ft
Minimum Rear Yard (3)	30 ft
Minimum Side Yard (2)(3)	

Minimum Ground Floor Building Area	600 sq ft
Maximum Building Height	35 ft
Maximum Lot Coverage	40%

**Sec. 90-405B SPECIFIC REQUIREMENTS**

- (1) Lots existing prior to June 3, 1991 may be utilized for building purposes provided that they are at least 40 feet in width, 4,000 square feet in area and that minimum required yard setbacks can be met.



<b>1.</b> Purpose, Validity, and Scope	<b>2.</b> Definitions	<b>3.</b> General Requirements	<b>4.</b> Zoning Districts	<b>5.</b> Development Review <ul style="list-style-type: none"> <li>• Site Plans</li> <li>• Special Land Uses</li> <li>• Condominiums</li> <li>• PUDs</li> </ul>
<b>6.</b> Off-street Parking	<b>7.</b> Signs	<b>8.</b> Alternative & Renewable Energies	<b>9.</b> Nonconformities	<b>10.</b> Appeals and Administration
<b>11.</b> Form Based Code				
Use Table	Zoning Map			

**Article 4B – B1 Zoning District**  
**CITY OF WYOMING ZONING ORDINANCE**

- (2) Not required unless property abuts a residentially or industrially zoned district, in which case the minimum yard setback shall be 20 feet for that side yard abutting the residentially or industrially zoned district.
- (3) Where a B-1 business district borders a residentially zoned district, excepting where there is a public street or alley located between the districts, there shall be provided along the lot line bordering the residentially zoned district a solid fence or ornamental wall six feet in height above grade constructed of wood, concrete block, brick or comparable material on which there shall be no advertising. However, such fencing shall be reduced to a height of three feet for the nearest 20 feet in length that is perpendicular to a public street right-of-way. Where a public alley is located between the B-1 business district and the residentially zoned district, no fence or wall is required in those locations where a building housing a permitted use is located adjoining the alley or where driveway access is provided to the public alley. Where a public street is located between the B-1 business district and the residentially zoned district, no fence is required.
- (4)
  - (a) For the secondary front yard, there shall be a minimum front yard setback of ten feet except for along major thoroughfares where the minimum setback shall be 25 feet.
  - (b) A landscaped greenbelt, as described in section 90-64, shall be provided in the required front yard and secondary front yard unless parking is otherwise permitted as noted above.

**Sec. 90-406B ADDITIONAL REGULATIONS**

**(1) General Requirements**

- (a) Façade Standards. Section 90-322
- (b) Accessory Buildings. Section 90-311
- (c) Fence Regulations. Section 90-312
- (d) Landscaping for non-residential uses. Section 90-328
- (e) Projections into yards. Section 90-306
- (f) Screening of roof top equipment. Section 90-318
- (g) Signs. Article 7
- (h) Off-street parking. Article 6
- (i) Mechanical Appurtenances. Section 90-310
- (j) Dwellings in non-residential zones. See Section 90-319
- (k) Refuse disposal. Section 90-321

**(2) Development Procedures**

- (a) Special land uses. Section 90-507
- (b) Site Plan. Section 90-500
- (c) Site Condominiums. Section 90-509

<b>1.</b> Purpose, Validity, and Scope	<b>2.</b> Definitions	<b>3.</b> General Requirements	<b>4.</b> Zoning Districts	<b>5.</b> Development Review <ul style="list-style-type: none"> <li>• Site Plans</li> <li>• Special Land Uses</li> <li>• Condominiums</li> <li>• PUDs</li> </ul>	
<b>6.</b> Off-street Parking	<b>7.</b> Signs	<b>8.</b> Alternative & Renewable Energies	<b>9.</b> Nonconformities	<b>10.</b> Appeals and Administration	<b>11.</b> Form Based Code
Use Table	Zoning Map				

**Article 4B – B1 Zoning District**  
**CITY OF WYOMING ZONING ORDINANCE**

---

- (3) Administration and Enforcement**
- (a) Board of Zoning Appeals. Article 10
  - (b) Permits. Section 90-1008
  - (c) Non-conforming lot and uses. Article 9

<b>1.</b> Purpose, Validity, and Scope	<b>2.</b> Definitions	<b>3.</b> General Requirements	<b>4.</b> Zoning Districts	<b>5.</b> Development Review <ul style="list-style-type: none"><li>• Site Plans</li><li>• Special Land Uses</li><li>• Condominiums</li><li>• PUDs</li></ul>	
<b>6.</b> Off-street Parking	<b>7.</b> Signs	<b>8.</b> Alternative & Renewable Energies	<b>9.</b> Nonconformities	<b>10.</b> Appeals and Administration	<b>11.</b> Form Based Code
Use Table	Zoning Map				



**B-2 General Business District**

**Sec. 90-407B PRINCIPAL PERMITTED USES**

- (1) All uses permitted in the B-1 business district.
- (2) Retail businesses whose principal activity is the sale of new merchandise within a completely enclosed building. Up to 15 percent of the sales area may be used for the sale of used merchandise.
- (3) Business service establishments, such as office machine, printing and copying.
- (4) Any service establishment of an office, showroom or workshop nature, such as a decorator, upholsterer, caterer, exterminator, building contractor and similar establishments that require outlet, except that no outdoor storage yards shall be permitted.
- (5) Physical culture facilities, such as gymnasiums and reducing salons.
- (6) Automobile, truck, motorcycle, trailer, recreation vehicle or boat showrooms, excluding outdoor storage or display of sales product.
- (7) Business schools or private schools operated for a profit.
- (8) Automobile repair and service entirely within an enclosed building, except body shops, painting and refinishing, automobile washes, automobile gasoline and automobile service stations.
- (9) Hotels and motels.
- (10) Printing and publishing.
- (11) Bus passenger station.
- (12) Funeral homes or mortuaries.
- (13) Veterinary hospitals and clinics, excluding outdoor use of property for exercise yards, pens and other similar uses.
- (14) Commercial greenhouses of less than 1,000 square feet in floor area.
- (15) Business recreation uses as follows:
  - (a) Indoor theater.

<b>1.</b> Purpose, Validity, and Scope	<b>2.</b> Definitions	<b>3.</b> General Requirements	<b>4.</b> Zoning Districts	<b>5.</b> Development Review <ul style="list-style-type: none"> <li>• Site Plans</li> <li>• Special Land Uses</li> <li>• Condominiums</li> <li>• PUDs</li> </ul>	
<b>6.</b> Off-street Parking	<b>7.</b> Signs	<b>8.</b> Alternative & Renewable Energies	<b>9.</b> Nonconformities	<b>10.</b> Appeals and Administration	<b>11.</b> Form Based Code
Use Table	Zoning Map				

**Article 4B – B2 Zoning District  
CITY OF WYOMING ZONING ORDINANCE**

- (b) Bowling alley.
- (c) Dancehall.
- (d) Skating rink.
- (16) Accessory buildings and uses customarily included incidental to the above uses.
- (17) Off-street parking.
- (18) Reserved.
- (19) Reserved.
- (20) Nursery schools, day nurseries and child care facilities for the care of seven or more people.
- (21) Reserved.
- (22) Athletic training facility.

(Code 1983, § 60.55; Ord. No. 15-99, § 2, 11-15-99; Ord. No. 03-07, § 1, 2-5-07; Ord. No. 7-09, § 6, 12-21-09; Ord. No. 14-12, §§ 2, 3, 1-7-13; Ord. No. 12-13, § 5, 9-3-13; Ord. No. 5-14, § 1, 3-17-14)

**Sec. 90-408B PERMITTED USES AFTER SPECIAL APPROVAL**

The following uses may be permitted in the B-2 business district, subject to the approval of the planning commission:

- (1) All principal permitted uses after special approval in the B-1 business district.
- (2) Amusement machine parlors.
- (3) Automobile car wash establishments.
- (4) Drive through restaurants.
- (5) Automobile gasoline and automobile service stations.
- (6) Wholesale stores, storage facilities, warehouses, distributing plants, freezers and lockers. Not permitted in the downtown development authority area.
- (7) Open air business uses. Not permitted in the downtown development authority area, with the exception of outdoor dining with table service.

<b>1.</b> Purpose, Validity, and Scope	<b>2.</b> Definitions	<b>3.</b> General Requirements	<b>4.</b> Zoning Districts	<b>5.</b> Development Review	<ul style="list-style-type: none"> <li>• Site Plans</li> <li>• Special Land Uses</li> <li>• Condominiums</li> <li>• PUDs</li> </ul>
<b>6.</b> Off-street Parking	<b>7.</b> Signs	<b>8.</b> Alternative & Renewable Energies	<b>9.</b> Nonconformities	<b>10.</b> Appeals and Administration	<b>11.</b> Form Based Code
Use Table	Zoning Map				

**Article 4B – B2 Zoning District**  
**CITY OF WYOMING ZONING ORDINANCE**

- (8) New or used motor vehicles, except those trucks exceeding 5,500 pounds in vehicle weight, or recreation vehicles, including boats, snowmobiles, travel trailers, campers, motor homes, tents and accessory equipment sales or rental, wherein motor vehicles or recreation vehicles are stored or displayed outside.
- (9) New or used mobile homes, excavation equipment, machinery or farm implement sales. Not permitted in the downtown development authority area.
- (10) Commercial greenhouses exceeding 1,000 square feet of floor area. Not permitted in the downtown development authority area.
- (11) College or university.
- (12) Radio or television tower.
- (13) Uses similar to the principal permitted uses of section 90-448 and not listed elsewhere in this chapter as a principal permitted use or special approval use.
- (14) Boardinghouses. Not permitted in the downtown development authority area.
- (15) Cocktail lounges, nightclubs and taverns.
- (16) Adult businesses as defined in section 14-88 of this Code. Not permitted in the downtown development authority area.
- (17) Billiard rooms and pool halls. Not permitted in the downtown development authority area.
- (18) Sales of used merchandise, pawnshop or secondhand dealers, and rental of new or used merchandise excluding motor vehicles.
- (19) Multiple family.
- (20) Assembly halls and churches.
- (21) Community centers.

(Code 1983, § 60.56; Ord. No. 15-97, §§ 3, 4, 6-16-97; Ord. No. 21-98, § 2, 10-5-98; Ord. No. 15-99, § 3, 11-15-99; Ord. No. 12-00, § 2, 7-17-00; Ord. No. 10-01, § 3, 5-21-01; Ord. No. 15-01, § 2, 8-6-01; Ord. No. 19-03, § 1, 10-6-03; Ord. No. 02-07, § 1, 1-8-07; Ord. No. 03-07, § 2, 2-5-07; Ord. No. 7-09, § 6, 12-21-09; Ord. No. 3-11, §§ 4, 5, 5-2-11; Ord. No. 17-14, § 2, 8-4-14)

<b>1.</b> Purpose, Validity, and Scope	<b>2.</b> Definitions	<b>3.</b> General Requirements	<b>4.</b> Zoning Districts	<b>5.</b> Development Review <ul style="list-style-type: none"> <li>• Site Plans</li> <li>• Special Land Uses</li> <li>• Condominiums</li> <li>• PUDs</li> </ul>		
<b>6.</b> Off-street Parking	<b>7.</b> Signs	<b>8.</b> Alternative & Renewable Energies	<b>9.</b> Nonconformities	<b>10.</b> Appeals and Administration	<b>11.</b> Form Based Code	
Use Table	Zoning Map					

**Article 4B – B2 Zoning District**  
**CITY OF WYOMING ZONING ORDINANCE**

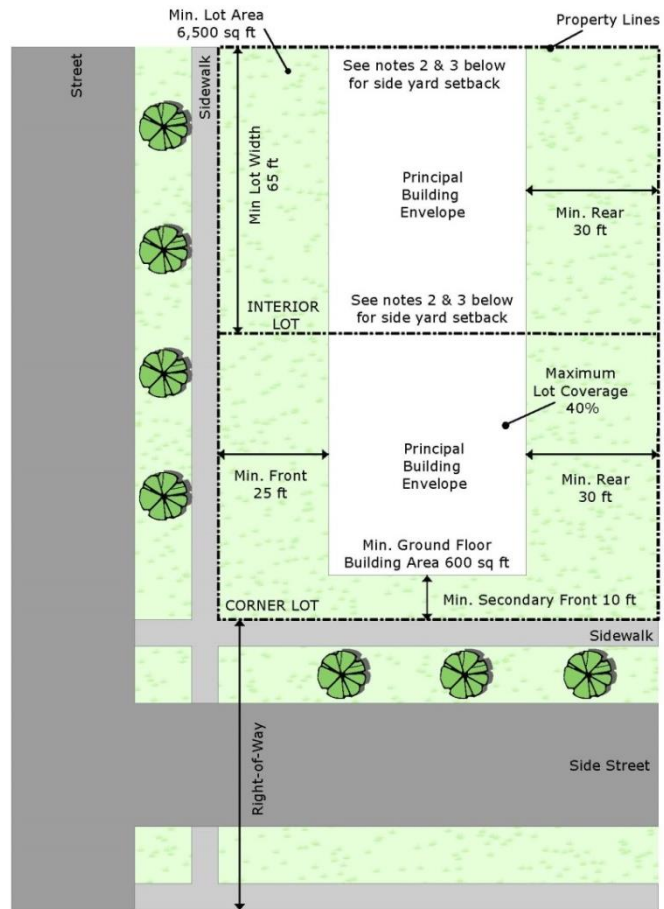
**Sec. 90-409B DEVELOPMENT STANDARDS**

Minimum Lot Area (1)(5)	6,500 sq ft
Minimum Lot Width (1)(5)	65 ft
Minimum Front Yard (4)(5)	25 ft
Minimum Rear Yard (3)	30 ft
Minimum Side Yard (2)(3)	

Minimum Ground Floor Building Area	600 sq ft
Maximum Building Height	35 ft
Maximum Lot Coverage	40%

**Sec. 90-410B SPECIFIC REQUIREMENTS**

- (1) Lots existing prior to June 3, 1991 may be utilized for building purposes provided that they are at least 40 feet in width, 4,000 square feet in area and that minimum required yard setbacks can be met.
- (2) Not required unless property abuts a residentially or industrially zoned district, in which case the minimum yard setback shall be 20 feet for that side yard abutting the residentially or industrially zoned district.
- (3) Where a B-2 district borders a residentially zoned district, excepting where there is a public street or alley located between the districts, there shall be provided along the lot line bordering the residentially zoned district a solid fence or ornamental wall six feet in height above grade constructed of wood, concrete block, brick or comparable material on which there shall be no advertising. However, such fencing shall be reduced to a height of three feet for the nearest 20 feet in length that is perpendicular to a public street right-of-way. Where a public alley is located between the B-2 business district and the residentially zoned district, no fence or wall is required in those locations where a building housing a permitted use is located adjoining the alley or where driveway access is provided to the public alley. Where a public street is located between the B-2 business district and the residentially zoned district, no fence is required.
- (4)
  - (a) For the secondary front yard, there shall be a minimum front yard setback of ten feet except for along major thoroughfares where the minimum setback shall be 25 feet.



<b>1.</b> Purpose, Validity, and Scope	<b>2.</b> Definitions	<b>3.</b> General Requirements	<b>4.</b> Zoning Districts	<b>5.</b> Development Review <ul style="list-style-type: none"> <li>• Site Plans</li> <li>• Special Land Uses</li> <li>• Condominiums</li> <li>• PUDs</li> </ul>	
<b>6.</b> Off-street Parking	<b>7.</b> Signs	<b>8.</b> Alternative & Renewable Energies	<b>9.</b> Nonconformities	<b>10.</b> Appeals and Administration	<b>11.</b> Form Based Code
Use Table	Zoning Map				

**Article 4B – B2 Zoning District**  
**CITY OF WYOMING ZONING ORDINANCE**

- (b) Parking shall not be permitted in the required front yard and secondary front yard setbacks, except that parking may be permitted in conjunction with site plan approval in that portion of the required front yard located more than 25 feet from the street right-of-way of property which abuts 28th Street.
  - (c) A landscaped greenbelt, as described in section 90-328, shall be provided in the required front yard and secondary front yard unless parking is otherwise permitted as noted above.
- (5) For all properties which border 28th Street, the front lot line shall be deemed as bordering 28<sup>th</sup> Street, the minimum front yard shall be 50 feet, the minimum lot width shall be 100 feet and the minimum lot depth shall be 200 feet.

**Sec. 90-411B ADDITIONAL REGULATIONS**

**(1) General Requirements**

- (a) Façade Standards. Section 90-322
- (b) Accessory Buildings. Section 90-311
- (c) Fence Regulations. Section 90-312
- (d) Landscaping for non-residential uses. Section 90-328
- (e) Projections into yards. Section 90-306
- (f) Screening of roof top equipment. Section 90-318
- (g) Signs. Article 7
- (h) Off-street parking. Article 6
- (i) Mechanical Appurtenances. Section 90-310
- (j) Dwellings in non-residential zones. See Section 90-319
- (k) Refuse disposal. Section 90-321

**(2) Development Procedures**

- (a) Special land uses. Section 90-507
- (b) Site Plan. Section 90-500
- (c) Site Condominiums. Section 90-509

**(3) Administration and Enforcement**

- (a) Board of Zoning Appeals. Article 10
- (b) Permits. Section 90-1008
- (c) Non-conforming lot and uses. Article 9

<b>1.</b> Purpose, Validity, and Scope	<b>2.</b> Definitions	<b>3.</b> General Requirements	<b>4.</b> Zoning Districts	<b>5.</b> Development Review <ul style="list-style-type: none"> <li>• Site Plans</li> <li>• Special Land Uses</li> <li>• Condominiums</li> <li>• PUDs</li> </ul>	
<b>6.</b> Off-street Parking	<b>7.</b> Signs	<b>8.</b> Alternative & Renewable Energies	<b>9.</b> Nonconformities	<b>10.</b> Appeals and Administration	<b>11.</b> Form Based Code
Use Table	Zoning Map				

**B-3 Planned Shopping Business District**

**Sec. 90-412B PRINCIPAL PERMITTED USES**

In the B-3 business district the following uses are permitted:

- (1) Uses permitted in the B-1 district.
- (2) Department, variety and general merchandise stores.

(Code 1983, § 60.57; Ord. No. 14-12, § 4, 1-7-13)

**Sec. 90-413B SPECIAL USES**

The following uses shall be permitted in the B-3 business district, subject to the approval of the planning commission:

- (1) All principal permitted uses allowed in the B-2 district.
- (2) Radio, television, microwave or wireless communication towers.
- (3) Community centers.
- (4) Secondhand dealers.
- (5) Drive through restaurants.

(Code 1983, § 60.58; Ord. No. 15-97, § 5, 6-16-97; Ord. No. 21-98, § 3, 10-5-98; Ord. No. 02-09, § 2, 4-6-09; Ord. No. 7-09, § 7, 12-21-09; Ord. No. 3-11, § 9, 5-2-11; Ord. No. 17-14, § 3, 8-4-14)

**Sec. 90-414B SITE PLAN REVIEW AND SPECIAL CONDITIONS**

Site plan review is required of all principal uses in accordance with this chapter. The submitted site plan must encompass the total property of the applicant that is zoned B-3 business district. All designs in the site plan must be compatible with the designs of the adjoining sites.

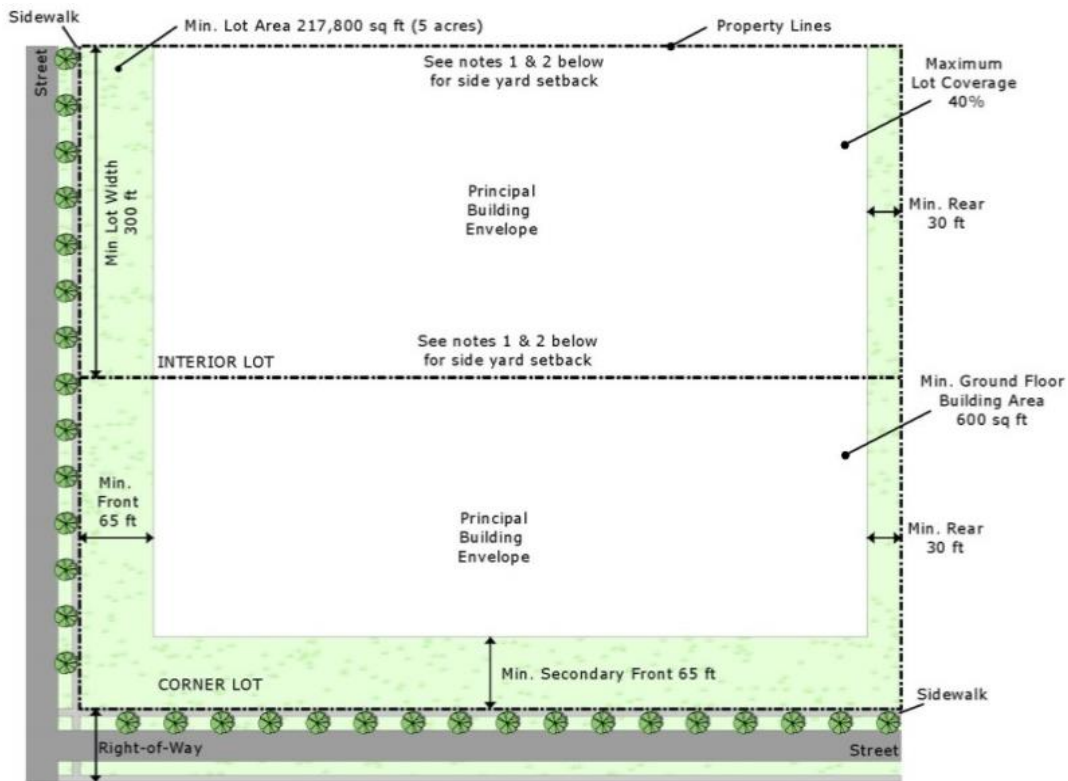
(Code 1983, § 60.59)

<b>1.</b> Purpose, Validity, and Scope	<b>2.</b> Definitions	<b>3.</b> General Requirements	<b>4.</b> Zoning Districts	<b>5.</b> Development Review <ul style="list-style-type: none"> <li>• Site Plans</li> <li>• Special Land Uses</li> <li>• Condominiums</li> <li>• PUDs</li> </ul>		
<b>6.</b> Off-street Parking	<b>7.</b> Signs	<b>8.</b> Alternative & Renewable Energies	<b>9.</b> Nonconformities	<b>10.</b> Appeals and Administration	<b>11.</b> Form Based Code	
Use Table	Zoning Map					

**Sec. 90-415B DEVELOPMENT STANDARDS**

Minimum Lot Area 217,800 sq ft  
 Minimum Lot Width (4) 300 ft  
 Minimum Front Yard (3)(4) 65 ft  
 Minimum Rear Yard (2) 30 ft  
 Minimum Side Yard (1)(2)

Minimum Ground Floor Building Area 600 sq ft  
 Maximum Building Height 35 ft  
 Maximum Lot Coverage 40%



**Sec. 90-416B SPECIFIC REQUIREMENTS**

- (1) Not required unless property abuts a residentially or industrially zoned district, in which case the minimum yard setback shall be 20 feet for that side yard abutting the residentially or industrially zoned district.

<b>1.</b> Purpose, Validity, and Scope	<b>2.</b> Definitions	<b>3.</b> General Requirements	<b>4.</b> Zoning Districts	<b>5.</b> Development Review <ul style="list-style-type: none"> <li>• Site Plans</li> <li>• Special Land Uses</li> <li>• Condominiums</li> <li>• PUDs</li> </ul>	
<b>6.</b> Off-street Parking	<b>7.</b> Signs	<b>8.</b> Alternative & Renewable Energies	<b>9.</b> Nonconformities	<b>10.</b> Appeals and Administration	<b>11.</b> Form Based Code
Use Table	Zoning Map				



**Article 4B – B3 Zoning District**  
**CITY OF WYOMING ZONING ORDINANCE**

- (2) Where a B-3 business district borders a residentially zoned district, excepting where there is a public street or alley located between the districts, there shall be provided along the lot line bordering the residentially zoned district a solid fence or ornamental wall six feet in height above grade constructed of wood, concrete block, brick or comparable material on which there shall be no advertising. However, such fencing shall be reduced to a height of three feet for the nearest 20 feet in length that is perpendicular to a public street right-of-way. Where a public alley is located between the B-3 business district and the residentially zoned district, no fence or wall is required in those locations where a building housing a permitted use is located adjoining the alley or where driveway access is provided to the public alley. Where a public street is located between the B-3 business district and the residentially zoned district, no fence is required.
- (3)
- (a) For the secondary front yard, there shall be a minimum front yard setback of 65 feet.
  - (b) Parking shall not be permitted in the required front yard and secondary front yard setbacks, except that parking may be permitted in conjunction with site plan approval in that portion of the required front yard located more than 25 feet from the street right-of-way of all property in the B-3 business district.
  - (c) A landscaped greenbelt, as described in Section 90-328, shall be provided in the required front yard and secondary front yard unless parking is otherwise permitted as noted above.

**Sec. 90-417B ADDITIONAL REGULATIONS**

**(1) General Requirements**

- (a) Façade Standards. Section 90-322
- (b) Accessory Buildings. Section 90-311
- (c) Fence Regulations. Section 90-312
- (d) Landscaping for non-residential uses. Section 90-328
- (e) Projections into yards. Section 90-306
- (f) Screening of roof top equipment. Section 90-318
- (g) Signs. Article 7
- (h) Off-street parking. Article 6
- (i) Mechanical Appurtenances. Section 90-310
- (j) Dwellings in non-residential zones. See Section 90-319
- (k) Refuse disposal. Section 90-321

**(2) Development Procedures**

- (a) Special land uses. Section 90-507
- (b) Site Plan. Section 90-500
- (c) Site Condominiums. Section 90-509

<b>1.</b> Purpose, Validity, and Scope	<b>2.</b> Definitions	<b>3.</b> General Requirements	<b>4.</b> Zoning Districts	<b>5.</b> Development Review <ul style="list-style-type: none"> <li>• Site Plans</li> <li>• Special Land Uses</li> <li>• Condominiums</li> <li>• PUDs</li> </ul>		
<b>6.</b> Off-street Parking	<b>7.</b> Signs	<b>8.</b> Alternative & Renewable Energies	<b>9.</b> Nonconformities	<b>10.</b> Appeals and Administration	<b>11.</b> Form Based Code	
Use Table	Zoning Map					

**Article 4B – B3 Zoning District**  
**CITY OF WYOMING ZONING ORDINANCE**

---

- (3) Administration and Enforcement**
- (a) Board of Zoning Appeals. Article 10
  - (b) Permits. Section 90-1008
  - (c) Non-conforming lot and uses. Article 9

<b>1.</b> Purpose, Validity, and Scope	<b>2.</b> Definitions	<b>3.</b> General Requirements	<b>4.</b> Zoning Districts	<b>5.</b> Development Review <ul style="list-style-type: none"><li>• Site Plans</li><li>• Special Land Uses</li><li>• Condominiums</li><li>• PUDs</li></ul>	
<b>6.</b> Off-street Parking	<b>7.</b> Signs	<b>8.</b> Alternative & Renewable Energies	<b>9.</b> Nonconformities	<b>10.</b> Appeals and Administration	<b>11.</b> Form Based Code
Use Table	Zoning Map				

**RO-1 Restricted Office District**

**Sec. 90-418B PRINCIPAL PERMITTED USES**

In the RO-1 restricted office district, the following uses are permitted:

- (1) Office buildings for any of the following occupations: Executive, administrative, professional, accounting, clerical, stenographic, drafting and office equipment and supply sales;
- (2) Medical offices, including clinics;
- (3) Financial institutions; and
- (4) Accessory buildings and uses customarily incidental to the above uses.

(Code 1983, § 60.220)

**Sec. 90-419B LOT AND AREA REQUIREMENTS**

All uses permitted in the RO-1 restricted office district as principal or special use approvals shall be subject to the same lot and area requirements as for B-1 business district as indicated in section 90-404B.

(Code 1983, § 60.222; Ord. No. 10-14, § 1, 6-2-14)

**Sec. 90-420B PERMITTED USES AFTER SPECIAL APPROVAL**

The following uses shall be permitted in the RO-1 restricted office district, subject to the approval of the planning commission: all permitted uses in the B-1 business district. Uses allowed under this provision must be located within office buildings and are restricted to no more than 25 percent of the building's first floor square footage. Drive-through services are not permitted, except for financial institutions.

(Ord. No. 11-07, § 1, 4-2-07)

<b>1.</b> Purpose, Validity, and Scope	<b>2.</b> Definitions	<b>3.</b> General Requirements	<b>4.</b> Zoning Districts	<b>5.</b> Development Review <ul style="list-style-type: none"><li>• Site Plans</li><li>• Special Land Uses</li><li>• Condominiums</li><li>• PUDs</li></ul>	
<b>6.</b> Off-street Parking	<b>7.</b> Signs	<b>8.</b> Alternative & Renewable Energies	<b>9.</b> Nonconformities	<b>10.</b> Appeals and Administration	<b>11.</b> Form Based Code
Use Table	Zoning Map				

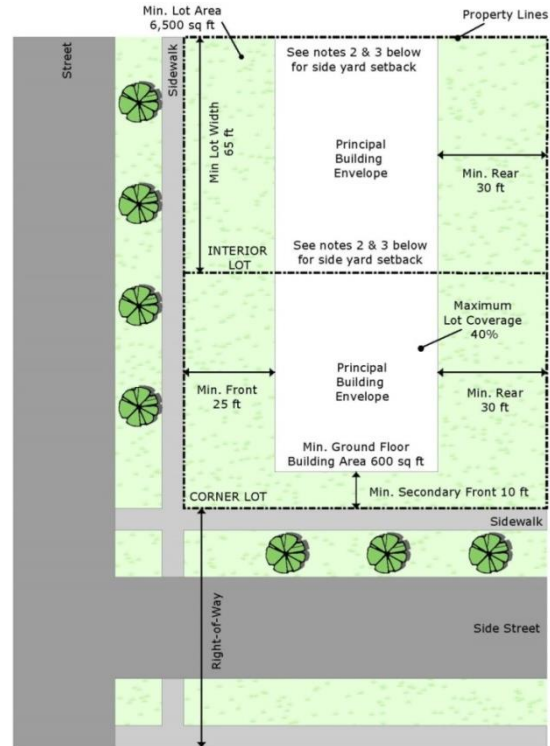
**Sec. 90-421B DEVELOPMENT STANDARDS**

Minimum Lot Area (1)(5)	6,500 sq ft
Minimum Lot Width (1)(5)	65 ft
Minimum Front Yard (4)(5)	25 ft
Minimum Rear Yard (3)	30 ft
Minimum Side Yard (2)(3)	

Minimum Ground Floor Building Area	600 sq ft
Maximum Building Height	35 ft
Maximum Lot Coverage	40%

**Sec. 90-422B SPECIFIC REQUIREMENTS**

- (1) Lots existing prior to June 3, 1991 may be utilized for building purposes provided that they are at least 40 feet in width, 4,000 square feet in area and that minimum required yard setbacks can be met.
- (2) Not required unless property abuts a residentially or industrially zoned district, in which case the minimum yard setback shall be 20 feet for that side yard abutting the residentially or industrially zoned district.
- (3) Where a B-1 business district borders a residentially zoned district, excepting where there is a public street or alley located between the districts, there shall be provided along the lot line bordering the residentially zoned district a solid fence or ornamental wall six feet in height above grade constructed of wood, concrete block, brick or comparable material on which there shall be no advertising. However, such fencing shall be reduced to a height of three feet for the nearest 20 feet in length that is perpendicular to a public street right-of-way. Where a public alley is located between the B-1 business district and the residentially zoned district, no fence or wall is required in those locations where a building housing a permitted use is located adjoining the alley or where driveway access is provided to the public alley. Where a public street is located between the B-1 business district and the residentially zoned district, no fence is required.
- (4)
  - (a) For the secondary front yard, there shall be a minimum front yard setback of ten feet except for along major thoroughfares where the minimum setback shall be 25 feet.
  - (b) Parking shall not be permitted in the required front yard and secondary front yard setbacks, except that parking may be permitted in conjunction with site plan approval in that portion of the required front yard located more than 25 feet from the street right-of-way of property which abuts 28th Street.



<b>1.</b> Purpose, Validity, and Scope	<b>2.</b> Definitions	<b>3.</b> General Requirements	<b>4.</b> Zoning Districts	<b>5.</b> Development Review <ul style="list-style-type: none"> <li>• Site Plans</li> <li>• Special Land Uses</li> <li>• Condominiums</li> <li>• PUDs</li> </ul>	
<b>6.</b> Off-street Parking	<b>7.</b> Signs	<b>8.</b> Alternative & Renewable Energies	<b>9.</b> Nonconformities	<b>10.</b> Appeals and Administration	<b>11.</b> Form Based Code
Use Table	Zoning Map				

**Article 4B – RO-1 Zoning District**  
**CITY OF WYOMING ZONING ORDINANCE**

---

- (c) A landscaped greenbelt, as described in Section 90-328 shall be provided in the required front yard and secondary front yard unless parking is otherwise permitted as noted above.
- (5) For all properties which border 28th Street, the front lot line shall be deemed as bordering 28<sup>th</sup> Street, the minimum front yard shall be 50 feet, the minimum lot width shall be 100 feet and the minimum lot depth shall be 200 feet.

**Sec. 90-423B ADDITIONAL REGULATIONS**

**(1) General Requirements**

- (a) Façade Standards. Section 90-322
- (b) Accessory Buildings. Section 90-311
- (c) Fence Regulations. Section 90-312
- (d) Landscaping for non-residential uses. Section 90-328
- (e) Projections into yards. Section 90-306
- (f) Screening of roof top equipment. Section 90-318
- (g) Signs. Article 7
- (h) Off-street parking. Article 6
- (i) Mechanical Appurtenances. Section 90-310
- (j) Dwellings in non-residential zones. See Section 90-319
- (k) Refuse disposal. Section 90-321

**(2) Development Procedures**

- (a) Special land uses. Section 90-507
- (b) Site Plan. Section 90-500
- (c) Site Condominiums. Section 90-509

**(3) Administration and Enforcement**

- (a) Board of Zoning Appeals. Article 10
- (b) Permits. Section 90-1008
- (c) Non-conforming lot and uses. Article 9

<b>1.</b> Purpose, Validity, and Scope	<b>2.</b> Definitions	<b>3.</b> General Requirements	<b>4.</b> Zoning Districts	<b>5.</b> Development Review • Site Plans • Special Land Uses • Condominiums • PUDs	
<b>6.</b> Off-street Parking	<b>7.</b> Signs	<b>8.</b> Alternative & Renewable Energies	<b>9.</b> Nonconformities	<b>10.</b> Appeals and Administration	<b>11.</b> Form Based Code
Use Table	Zoning Map				

**I-1 Light Industrial District**

**Sec. 90-424B PERMITTED USES**

The following uses are permitted in the I-1 light industrial district within an enclosed building:

- (1) The wholesaling or warehousing of any item except for the sale or leasing of motor vehicles.
- (2) Industrial establishments as follows:
  - (a) The assembly, fabrication, manufacture, packaging or treatment of such products as food products (excluding butchering and animal slaughtering), candy, drugs, cosmetics and toiletries, musical instruments, optical goods, toys, novelties, electrical instruments and appliances, radios and phonographs; pottery and figurines or other ceramic products using only previously pulverized clay.
  - (b) The assembly, fabrication, manufacture or treatment of such products from the following previously prepared materials: Bone, canvas, cellophane, cloth, cork, felt, fibre, glass, leather, paper, plastics, precious or semiprecious metals or stones, sheet metal (excluding large stampings such as automobile fenders or bodies), shell, textiles, wax, wire, wood (excluding saw and planing mills) and yarns.
  - (c) Tool and die shops; metal-working machine shops involving the use of grinding or cutting tools, manufacturing of tools, dies, jigs and fixtures; publishing, printing or forming of box, carton and cardboard products.
  - (d) Laboratories, research or testing.
  - (e) Central dry cleaning plants and laundries.
- (3) Public utility buildings, telephone exchange buildings and electric transformers.
- (4) Accessory buildings and uses customarily incidental to the above uses.
- (5) Off-street parking.
- (6) Office type uses.
- (7) Billboards, when abutting a freeway or major thoroughfare.
- (8) Municipal buildings and uses.
- (9) Building and construction contractors with no outside storage.

<b>1.</b> Purpose, Validity, and Scope	<b>2.</b> Definitions	<b>3.</b> General Requirements	<b>4.</b> Zoning Districts	<b>5.</b> Development Review <ul style="list-style-type: none"> <li>• Site Plans</li> <li>• Special Land Uses</li> <li>• Condominiums</li> <li>• PUDs</li> </ul>	
<b>6.</b> Off-street Parking	<b>7.</b> Signs	<b>8.</b> Alternative & Renewable Energies	<b>9.</b> Nonconformities	<b>10.</b> Appeals and Administration	<b>11.</b> Form Based Code
Use Table	Zoning Map				

**Article 4B – I-1 Zoning District**  
**CITY OF WYOMING ZONING ORDINANCE**

---

(Code 1983, § 60.60; Ord. No. 2-96, § 2, 2-20-96; Ord. No. 06-06, § 1, 2-6-06; Ord. No. 03-07, § 3, 2-5-07)

**Sec. 90-425B PERMITTED USES AFTER SPECIAL APPROVAL**

The following uses may be permitted in the I-1 light industrial district subject to the approval of the planning commission.

- (1) Truck terminals.
- (2) Trucks exceeding 5,500 pounds in vehicle weight and truck trailer sales and display, rental and repair.
- (3) Recreational vehicle storage yards.
- (4) Mineral extraction, borrow pit or topsoil removal.
- (5) Radio, television, microwave or wireless communication towers.
- (6) Service stations, including accessory restaurant uses within the building. Drive-through window access may be permitted.
- (7) Athletic training facility.

(Code 1983, § 60.61; Ord. No. 21-98, § 6, 10-5-98; Ord. No. 8-12, § 1, 7-2-12; Ord. No. 12-13, § 2, 9-3-13)

**Sec. 90-426B OPEN STORAGE**

All manufacturing activities in the I-1 light industrial district shall be conducted within an enclosed building, except that external storage of materials shall be permitted, provided that the storage area shall be visibly screened from all streets and adjoining commercial and residential properties with a noncombustible fence or wall, or with a non-deciduous planted screen, at least five feet in height and at least 80 percent solid, and of such design and constructed of such material and maintained in such a manner as shall be in keeping with the character of the area. In instances where the building inspector determines that any wall required by this chapter will satisfy any portion of this open storage screening requirement, the building inspector may waive such applicable portion of this open storage screening requirement.

(Code 1983, § 60.62)

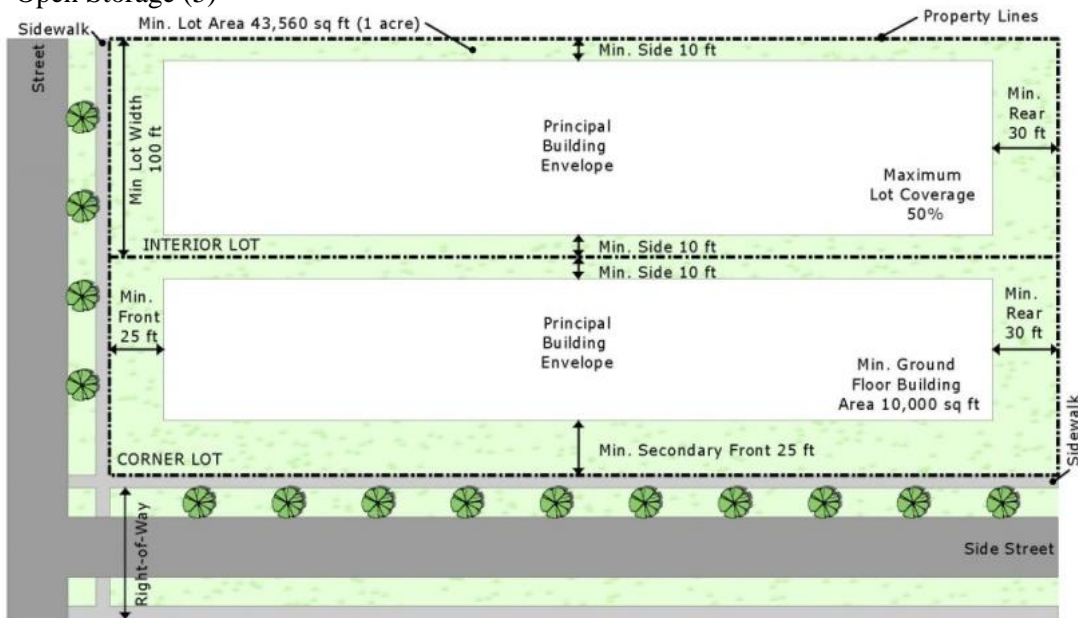
<b>1.</b> Purpose, Validity, and Scope	<b>2.</b> Definitions	<b>3.</b> General Requirements	<b>4.</b> Zoning Districts	<b>5.</b> Development Review <ul style="list-style-type: none"><li>• Site Plans</li><li>• Special Land Uses</li><li>• Condominiums</li><li>• PUDs</li></ul>	
<b>6.</b> Off-street Parking	<b>7.</b> Signs	<b>8.</b> Alternative & Renewable Energies	<b>9.</b> Nonconformities	<b>10.</b> Appeals and Administration	<b>11.</b> Form Based Code
Use Table	Zoning Map				



**Sec. 90-427B DEVELOPMENT STANDARDS**

Minimum Lot Area	43,560 sq ft
Minimum Lot Width (3)	100 ft
Minimum Front Yard (1)(3)	25 ft
Minimum Rear Yard (4)	30 ft
Minimum Side Yard (2)(4)	10 ft

Minimum Ground Floor Building Area	10,000 sq ft
Maximum Building Height	45 ft
Maximum Lot Coverage	50%
Open Storage (5)	



**Sec. 90-428B SPECIFIC REQUIREMENTS**

- (1)
  - (a) For the secondary front yard, there shall be a minimum setback of 25 feet.
  - (b) Parking shall not be permitted in the required front yard and secondary front yard setbacks, except that parking may be permitted in conjunction with site plan approval in that portion of the required front yard located more than 25 feet from the street right-of-way of property which abuts 28th Street.
  - (c) A landscaped greenbelt, as described in Section 90-328, shall be provided in the required front yard and secondary front yard unless parking is otherwise permitted as noted above.

<b>1.</b> Purpose, Validity, and Scope	<b>2.</b> Definitions	<b>3.</b> General Requirements	<b>4.</b> Zoning Districts	<b>5.</b> Development Review	<ul style="list-style-type: none"> <li>• Site Plans</li> <li>• Special Land Uses</li> <li>• Condominiums</li> <li>• PUDs</li> </ul>
<b>6.</b> Off-street Parking	<b>7.</b> Signs	<b>8.</b> Alternative & Renewable Energies	<b>9.</b> Nonconformities	<b>10.</b> Appeals and Administration	<b>11.</b> Form Based Code
Use Table	Zoning Map				

**Article 4B – I-1 Zoning District**  
**CITY OF WYOMING ZONING ORDINANCE**

- (2) For the side yard property which abuts a residentially zoned district, the minimum side yard setback shall be 25 feet of which a minimum of ten feet shall be landscaped.
- (3) For all properties which border 28th Street, the front lot line shall be deemed as bordering 28<sup>th</sup> Street, the minimum front yard shall be 50 feet, the minimum lot width shall be 100 feet and the minimum lot depth shall be 200 feet.
- (4) Where an I-1 light industrial district borders a residentially zoned district, excepting where there is a public street or alley located between the districts, there shall be provided along the lot line bordering the residentially zoned district a solid fence or ornamental wall six feet in height above grade constructed of wood, concrete block, brick or comparable material on which there shall be no advertising. However, such fencing shall be reduced to a height of three feet for the nearest 20 feet in length that is perpendicular to a public street right-of-way. Where a public alley is located between the I-1 light industrial district and the residentially zoned district, no fence or wall is required in those locations where a building housing a permitted use is located adjoining the alley or where driveway access is provided to the public alley. Where a public street is located between the I-1 light industrial district and the residentially zoned district, no fence is required.
- (5) All manufacturing activities in the I-1 light industrial district shall be conducted within an enclosed building, except that external storage of materials shall be permitted, provided that the storage area shall be visibly screened from all streets and adjoining commercial and residential properties with a noncombustible fence or wall, or with a non-deciduous planted screen, at least five feet in height and at least 80 percent solid, and of such design and constructed of such material and maintained in such a manner as shall be in keeping with the character of the area. In instances where the building inspector determines that any wall required by this chapter will satisfy any portion of this open storage screening requirement, the building inspector may waive such applicable portion of this open storage screening requirement.

**Sec. 90-429B ADDITIONAL REGULATIONS**

**(1) General Requirements**

- (a) Façade Standards. Section 90-322
- (b) Accessory Buildings. Section 90-311
- (c) Fence Regulations. Section 90-312
- (d) Landscaping for non-residential uses. Section 90-328
- (e) Projections into yards. Section 90-306
- (f) Screening of roof top equipment. Section 90-318
- (g) Signs. Article 7
- (h) Off-street parking. Article 6
- (i) Mechanical Appurtenances. Section 90-310
- (j) Dwellings in non-residential zones. See Section 90-319
- (k) Refuse disposal. Section 90-321

<b>1.</b> Purpose, Validity, and Scope	<b>2.</b> Definitions	<b>3.</b> General Requirements	<b>4.</b> Zoning Districts	<b>5.</b> Development Review	<ul style="list-style-type: none"> <li>• Site Plans</li> <li>• Special Land Uses</li> <li>• Condominiums</li> <li>• PUDs</li> </ul>
<b>6.</b> Off-street Parking	<b>7.</b> Signs	<b>8.</b> Alternative & Renewable Energies	<b>9.</b> Nonconformities	<b>10.</b> Appeals and Administration	<b>11.</b> Form Based Code
Use Table	Zoning Map				

**Article 4B – I-1 Zoning District**  
**CITY OF WYOMING ZONING ORDINANCE**

---

- (2) Development Procedures**
  - (a) Special land uses. Section 90-507
  - (b) Site Plan. Section 90-500
  - (c) Site Condominiums. Section 90-509
  
- (3) Administration and Enforcement**
  - (a) Board of Zoning Appeals. Article 10
  - (b) Permits. Section 90-1008
  - (c) Non-conforming lot and uses. Article 9

<b>1.</b> Purpose, Validity, and Scope	<b>2.</b> Definitions	<b>3.</b> General Requirements	<b>4.</b> Zoning Districts	<b>5.</b> Development Review <ul style="list-style-type: none"><li>• Site Plans</li><li>• Special Land Uses</li><li>• Condominiums</li><li>• PUDs</li></ul>	
<b>6.</b> Off-street Parking	<b>7.</b> Signs	<b>8.</b> Alternative & Renewable Energies	<b>9.</b> Nonconformities	<b>10.</b> Appeals and Administration	<b>11.</b> Form Based Code
Use Table	Zoning Map				

**I-2 General Industrial District**

**Sec. 90-430B PRINCIPAL PERMITTED USES**

In the I-2 industrial district, the following uses are permitted:

- (1) All principal permitted uses in the I-1 light industrial district.
- (2) All permitted uses after special approval in the I-1 light industrial district except radio, television, microwave or wireless communication towers, service stations, including accessory restaurant uses within the building, and athletic training facilities.
- (3) The assembly or manufacture of automobiles, automobile bodies, automotive engines, cigars and cigarettes, electrical fixtures, batteries and other electrical apparatus and hardware.
- (4) Metal stamping, pressing and buffing plants.
- (5) Plastering and polishing shops, painting and sheet metal shops, tire vulcanizing and recapping shops, undercoating and rustproofing shops, welding shops, and millwork lumber and planing mills.
- (6) Any other uses similar to any of the above uses.
- (7) Accessory buildings and uses customarily incidental to the above uses.
- (8) Off-street parking.
- (9) Billboards, when abutting a freeway or major thoroughfare.

(Code 1983, § 60.63)

**Sec. 90-431B PERMITTED USES AFTER SPECIAL APPROVAL**

The following uses may be permitted in the I-2 industrial district subject to the approval of the planning commission:

- (1) Open storage yards of building and construction contractors and lumberyards.
- (2) Breweries, distilleries, canning factories, chemical plants, and handling, storage, processing or disposal of solid or liquid waste materials.
- (3) Salvage yards and recycling facilities.

<b>1.</b> Purpose, Validity, and Scope	<b>2.</b> Definitions	<b>3.</b> General Requirements	<b>4.</b> Zoning Districts	<b>5.</b> Development Review <ul style="list-style-type: none"> <li>• Site Plans</li> <li>• Special Land Uses</li> <li>• Condominiums</li> <li>• PUDs</li> </ul>	
<b>6.</b> Off-street Parking	<b>7.</b> Signs	<b>8.</b> Alternative & Renewable Energies	<b>9.</b> Nonconformities	<b>10.</b> Appeals and Administration	<b>11.</b> Form Based Code
Use Table	Zoning Map				

**Article 4B – I-2 Zoning District**  
**CITY OF WYOMING ZONING ORDINANCE**

---

- (4) Kennels.
- (5) Outdoor theaters.
- (6) Mining, excavating or other removal of sand, earth, minerals or other material naturally found in the earth.
- (7) Body shops.
- (8) Sanitary landfill sites.
- (9) Radio, television, microwave or wireless communication towers.
- (10) Residential facilities to house persons on parole or probation.
- (11) Service stations, including accessory restaurant uses within the building. Drive-through window access may be permitted.
- (12) Athletic training facility.

(Code 1983, § 60.64; Ord. No. 21-98, § 7, 10-5-98; Ord. No. 2-12, § 3, 1-16-12; Ord. No. 8-12, § 2, 7-2-12; Ord. No. 12-13, § 3, 9-3-13; Ord. No. 14-16, 11-7-16)

**Sec. 90-432B OPEN STORAGE**

Front yard areas and side yard areas adjacent to street frontage in the I-2 industrial district shall not be used for the external storage of materials.

(Code 1983, § 60.65)

**Sec. 90-433B AUTO PLANT PROPERTY DEVELOPMENT**

- (1) *General.* Auto plant property may be used, developed, redeveloped or improved, including the demolition of any building, only as provided in this section.
- (2) *Definitions.* The following words, terms and phrases, when used in this section, shall have the meanings ascribed to them in this subsection, except where the context clearly indicates a different meaning:
  - (a) *Auto plant property* means a parcel of property located within the I-2 industrial district (industrial, general) that exceeds 85 acres in size, or which contains a building that exceeds 1,000,000 square feet in area, 40 percent of such property or building having not been used for manufacturing for at least a consecutive 12 month period.

<b>1.</b> Purpose, Validity, and Scope	<b>2.</b> Definitions	<b>3.</b> General Requirements	<b>4.</b> Zoning Districts	<b>5.</b> Development Review <ul style="list-style-type: none"> <li>• Site Plans</li> <li>• Special Land Uses</li> <li>• Condominiums</li> <li>• PUDs</li> </ul>	
<b>6.</b> Off-street Parking	<b>7.</b> Signs	<b>8.</b> Alternative & Renewable Energies	<b>9.</b> Nonconformities	<b>10.</b> Appeals and Administration	<b>11.</b> Form Based Code
Use Table	Zoning Map				

**Article 4B – I-2 Zoning District**  
**CITY OF WYOMING ZONING ORDINANCE**

For purposes of this section, parcels of property that were under common ownership and that functioned as a unified unit when last in full productive use will be treated as a single parcel of property.

- (3) *Purpose.* In recognition of the unique characteristics comprising an auto plant property, including:
- (a) The infrastructure on and around the property, including highway access, railroad connection and industrial water and sewer facilities;
  - (b) The business community surrounding such properties that have been specifically established to provide support services; and
  - (c) The environmental challenges often associated with such properties, the purpose of this section is to ensure that auto plant properties are used for industrial purposes that will:
    - 1. Prevent such properties from falling into deterioration and blight;
    - 2. Provide an anchor for the surrounding area by providing support to the businesses that have developed to accommodate such properties; and
    - 3. Create jobs for the city's highly skilled workforce.
- (4) *Permitted uses.* Subject to the requirements of this section, the requirements of this article, and applicable provisions of this zoning code, an auto plant property shall be used for permitted uses, but no special approval uses, allowed in the I-2 industrial district.
- (5) *Procedure.*
- (a) Where the building(s) on an auto plant property:
    - 1. Is more than 40 years in age;
    - 2. Has minimal insulation;
    - 3. Has areas with ceilings less than 35 feet in height;
    - 4. Has over 500,000 square feet of overall space;
    - 5. Lacks the plumbing, HVAC, electrical or other services distributed throughout the building as reasonably needed to continue its use as a manufacturing facility, or

<b>1.</b> Purpose, Validity, and Scope	<b>2.</b> Definitions	<b>3.</b> General Requirements	<b>4.</b> Zoning Districts	<b>5.</b> Development Review <ul style="list-style-type: none"> <li>• Site Plans</li> <li>• Special Land Uses</li> <li>• Condominiums</li> <li>• PUDs</li> </ul>	
<b>6.</b> Off-street Parking	<b>7.</b> Signs	<b>8.</b> Alternative & Renewable Energies	<b>9.</b> Nonconformities	<b>10.</b> Appeals and Administration	<b>11.</b> Form Based Code
Use Table	Zoning Map				

**Article 4B – I-2 Zoning District**  
**CITY OF WYOMING ZONING ORDINANCE**

---

6. Shows other indicia of functional obsolescence, partial or complete demolition shall be required unless a plan for complete re-use of such building, which includes all renovation needed to eliminate the functional obsolescence, is presented.
- (b) Site plan review is required prior to the proposed development, redevelopment, improvement or reuse of, or the demolition of any building on, any auto plant property. Site plans shall be prepared showing the changes to result from the entirety of any intended development project.

In accordance with Section 90-500 of this zoning code, a site plan submitted under this section shall contain the following items of information:

1. A legal description of the property.
2. The gross land area and the zoning of the surrounding area, including the location of structures and other improvements.
3. A full-dimensioned map of the land showing topographic information at a contour interval of two feet or less.
4. Location of existing and proposed buildings and structures in the development area, the uses to be contained therein, the number of stories, gross building areas, distances between the lot line, setback lines and approximate location of vehicular entrances and loading points.
5. Streets, driveways, easements, service aisles and parking areas, including the general layout and design of parking lot spaces.
6. Pedestrian walks, malls and open areas for parks and recreation.
7. A location and height of walls, fences and screen planting, including a general plan for landscaping.
8. Types of surfacing, such as paving, turfing or gravel to be used.
9. Grading plan.
10. Existing and proposed utilities.
11. Elevations of any proposed buildings and structures indicating the architecture.

<b>1.</b> Purpose, Validity, and Scope	<b>2.</b> Definitions	<b>3.</b> General Requirements	<b>4.</b> Zoning Districts	<b>5.</b> Development Review • Site Plans • Special Land Uses • Condominiums • PUDs	
<b>6.</b> Off-street Parking	<b>7.</b> Signs	<b>8.</b> Alternative & Renewable Energies	<b>9.</b> Nonconformities	<b>10.</b> Appeals and Administration	<b>11.</b> Form Based Code
Use Table	Zoning Map				



**Article 4B – I-2 Zoning District**  
**CITY OF WYOMING ZONING ORDINANCE**

12. Such other information as may be required to assist in the consideration of the proposed development.
- (c) Site plans submitted under this section shall be reviewed by the planning commission in accordance with Section 90-500 of this zoning code. Upon completion of its review, the planning commission shall provide a recommendation to the city council.
- (d) The city council shall review the planning commission's recommendation and approve, deny, or approve with conditions a site plan submitted under this section.
- (e) The planning commission, with the approval of the city council, may alternatively allow for multiple preliminary site plans for phases of a proposed project if a concept plan is first approved that meets the criteria determined by the planning commission to meet the spirit and intent of this section and if, due to development uncertainty, it is impractical to require a complete site plan.
- (6) *Architectural/design standards.*
- (a) The development, redevelopment or improvement of any building(s) located on an auto plant property shall use an architectural style that reflects a common theme or pattern that is aesthetically consistent and is compatible with surrounding properties.
- (b) Buildings of up to 60 feet in height shall be permitted.
- (c) All walls exposed to public view from a public street or adjacent residential area shall be constructed of not less than 75 percent brick, face brick, stone, cast stone, or other quality materials as determined by the planning commission from finished grade to roof level. High quality materials on other exposed exterior surfaces such as brick, stone, wood or stucco are encouraged.
- (7) *Landscaping standards.*
- (a) A 25-foot-wide minimum greenbelt, landscaped with trees and plantings compatible with surrounding properties, shall be provided along public streets currently abutting or running through an auto plant property.
- (b) A 15-foot-wide minimum landscaped greenbelt shall be provided along all internal streets in accordance with Section 90-328 of this zoning code.
- (8) *Parking requirements.* The required number of parking spaces for an auto plant property shall comply with standards established within the zoning code. The parking space requirements may be reduced by up to 25 percent, as part of site plan approval, where the following condition is met:

<b>1.</b> Purpose, Validity, and Scope	<b>2.</b> Definitions	<b>3.</b> General Requirements	<b>4.</b> Zoning Districts	<b>5.</b> Development Review <ul style="list-style-type: none"> <li>• Site Plans</li> <li>• Special Land Uses</li> <li>• Condominiums</li> <li>• PUDs</li> </ul>	
<b>6.</b> Off-street Parking	<b>7.</b> Signs	<b>8.</b> Alternative & Renewable Energies	<b>9.</b> Nonconformities	<b>10.</b> Appeals and Administration	<b>11.</b> Form Based Code
Use Table	Zoning Map				

**Article 4B – I-2 Zoning District**  
**CITY OF WYOMING ZONING ORDINANCE**

---

- (a) The applicant has provided a parking study, conducted by a qualified traffic engineer, that demonstrates that another standard would be more appropriate based on an actual number of employees, expected level of customer traffic, availability of transit, or actual counts at a similar establishment.

Parking spaces shall be at least 9 feet wide and 18 feet in depth.

(9) *Additional requirements.*

- (a) Except for required yards adjoining a public street, all required yards may be used for off street parking, loading or the outdoor storage of equipment, excluding supplies and inventory.
- (b) Outdoor storage areas shall be screened from view from public streets by a six foot high opaque fence. To the extent possible, stored items shall not exceed the height of the fence.
- (c) Dumpster areas shall be screened from view in accordance with section 90-58 of this zoning code.
- (d) Signs shall be permitted as provided in the I-3 restricted industrial district.

(10) *Waiver.* The planning commission, with the concurrence of the city council, may waive the requirements of subsections (6) and (7) above, under the following circumstances:

- (a) The presence of existing natural vegetation provides suitable landscaping or screening.
- (b) The building is LEED-NC silver certified/rated and proposed facade materials are compatible with surrounding buildings.
- (c) There are architectural features or design standards incorporated into a proposed development plan that differ from the requirements of this section but that generally achieve the objectives of this section.
- (d) For other good reasons where open space, special care of landscaping on areas adjacent to or across the street from residentially zoned or used property, the overall site design, special architectural features, or other unique aspects of the site plan might together be determined to comply with the general intent of this section and merit such waiver.

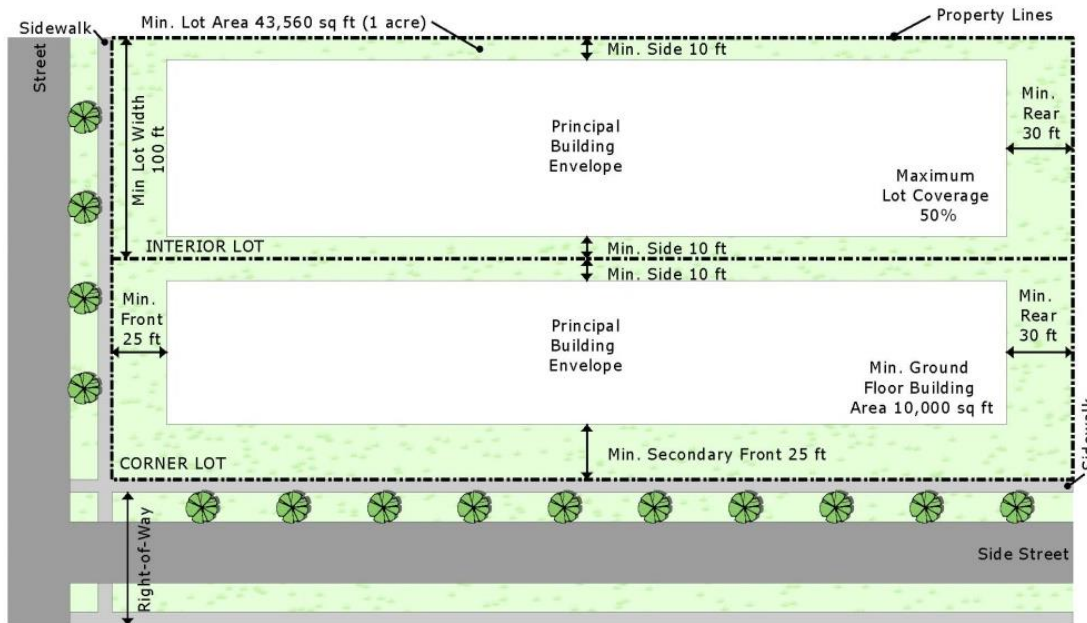
(Ord. No. 9-10, § 1, 10-4-10; Ord. No. 3-12, §§ 4, 5, 3-5-12)

<b>1.</b> Purpose, Validity, and Scope	<b>2.</b> Definitions	<b>3.</b> General Requirements	<b>4.</b> Zoning Districts	<b>5.</b> Development Review <ul style="list-style-type: none"> <li>• Site Plans</li> <li>• Special Land Uses</li> <li>• Condominiums</li> <li>• PUDs</li> </ul>	
<b>6.</b> Off-street Parking	<b>7.</b> Signs	<b>8.</b> Alternative & Renewable Energies	<b>9.</b> Nonconformities	<b>10.</b> Appeals and Administration	<b>11.</b> Form Based Code
Use Table	Zoning Map				

**Sec. 90-434B DEVELOPMENT STANDARDS**

Minimum Lot Area	43,560 sq ft
Minimum Lot Width (3)	100 ft
Minimum Front Yard (1)(3)	25 ft
Minimum Rear Yard (4)	30 ft
Minimum Side Yard (2)(4)	10 ft

Minimum Ground Floor Building Area	10,000 sq ft
Maximum Building Height	45 ft
Maximum Lot Coverage	50%
Open Storage (5)	



**Sec. 90-435B SPECIFIC REQUIREMENTS**

- (1)
  - (a) For the secondary front yard, there shall be a minimum setback of 25 feet.
  - (b) Parking shall not be permitted in the required front yard and secondary front yard setbacks, except that parking may be permitted in conjunction with site plan approval in that portion of the required front yard located more than 25 feet from the street right-of-way of property which abuts 28th Street.

<b>1.</b> Purpose, Validity, and Scope	<b>2.</b> Definitions	<b>3.</b> General Requirements	<b>4.</b> Zoning Districts	<b>5.</b> Development Review	<ul style="list-style-type: none"> <li>• Site Plans</li> <li>• Special Land Uses</li> <li>• Condominiums</li> <li>• PUDs</li> </ul>
<b>6.</b> Off-street Parking	<b>7.</b> Signs	<b>8.</b> Alternative & Renewable Energies	<b>9.</b> Nonconformities	<b>10.</b> Appeals and Administration	<b>11.</b> Form Based Code
Use Table	Zoning Map				

**Article 4B – I-2 Zoning District**  
**CITY OF WYOMING ZONING ORDINANCE**

- (c) A landscaped greenbelt, as described in section 90-328, shall be provided in the required front yard and secondary front yard unless parking is otherwise permitted as noted above.
- (2) For the side yard property which abuts a residentially zoned district, the minimum side yard setback shall be 25 feet of which a minimum of ten feet shall be landscaped.
- (3) For all properties which border 28th Street, the front lot line shall be deemed as bordering 28<sup>th</sup> Street, the minimum front yard shall be 50 feet, the minimum lot width shall be 100 feet and the minimum lot depth shall be 200 feet.
- (4) Where an I-2 industrial district borders a residentially zoned district, excepting where there is a public street or alley located between the districts, there shall be provided along the lot line bordering the residentially zoned district a solid fence or ornamental wall six feet in height above grade constructed of wood, concrete block, brick or comparable material on which there shall be no advertising. However, such fencing shall be reduced to a height of three feet for the nearest 20 feet in length that is perpendicular to a public street right-of-way. Where a public alley is located between the I-2 industrial district and the residentially zoned district, no fence or wall is required in those locations where a building housing a permitted use is located adjoining the alley or where driveway access is provided to the public alley. Where a public street is located between the I-2 industrial district and the residentially zoned district, no fence is required.
- (5) All manufacturing activities in the I-2 industrial district shall be conducted within an enclosed building, except that external storage of materials shall be permitted, provided that the storage area shall be visibly screened from all streets and adjoining commercial and residential properties with a noncombustible fence or wall, or with a non-deciduous planted screen, at least five feet in height and at least 80 percent solid, and of such design and constructed of such material and maintained in such a manner as shall be in keeping with the character of the area. In instances where the building inspector determines that any wall required by this chapter will satisfy any portion of this open storage screening requirement, the building inspector may waive such applicable portion of this open storage screening requirement.

**Sec. 90-436B ADDITIONAL REGULATIONS**

**(1) General Requirements**

- (a) Façade Standards. Section 90-322
- (b) Accessory Buildings. Section 90-311
- (c) Fence Regulations. Section 90-312
- (d) Landscaping for non-residential uses. Section 90-328
- (e) Projections into yards. Section 90-306
- (f) Screening of roof top equipment. Section 90-318
- (g) Signs. Article 7
- (h) Off-street parking. Article 6
- (i) Mechanical Appurtenances. Section 90-310
- (j) Dwellings in non-residential zones. See Section 90-319

<b>1.</b> Purpose, Validity, and Scope	<b>2.</b> Definitions	<b>3.</b> General Requirements	<b>4.</b> Zoning Districts	<b>5.</b> Development Review <ul style="list-style-type: none"> <li>• Site Plans</li> <li>• Special Land Uses</li> <li>• Condominiums</li> <li>• PUDs</li> </ul>	
<b>6.</b> Off-street Parking	<b>7.</b> Signs	<b>8.</b> Alternative & Renewable Energies	<b>9.</b> Nonconformities	<b>10.</b> Appeals and Administration	<b>11.</b> Form Based Code
Use Table	Zoning Map				

**Article 4B – I-2 Zoning District**  
**CITY OF WYOMING ZONING ORDINANCE**

---

- (k) Refuse disposal. Section 90-321
  
- (2) Development Procedures**
  - (a) Special land uses. Section 90-507
  - (b) Site Plan. Section 90-500
  - (c) Site Condominiums. Section 90-509
  
- (3) Administration and Enforcement**
  - (a) Board of Zoning Appeals. Article 10
  - (b) Permits. Section 90-1008
  - (c) Non-conforming lot and uses. Article 9

<b>1.</b> Purpose, Validity, and Scope	<b>2.</b> Definitions	<b>3.</b> General Requirements	<b>4.</b> Zoning Districts	<b>5.</b> Development Review <ul style="list-style-type: none"><li>• Site Plans</li><li>• Special Land Uses</li><li>• Condominiums</li><li>• PUDs</li></ul>	
<b>6.</b> Off-street Parking	<b>7.</b> Signs	<b>8.</b> Alternative & Renewable Energies	<b>9.</b> Nonconformities	<b>10.</b> Appeals and Administration	<b>11.</b> Form Based Code
Use Table	Zoning Map				

## I-3 Restricted Industrial District

### **Sec. 90-437B PRINCIPAL PERMITTED USES.**

The following uses are permitted in the I-3 restricted industrial district within an enclosed building. All uses permitted in the I-1 light industrial district except billboards.  
(Code 1983, § 60.250)

### **Sec. 90-438B PERMITTED USES AFTER SPECIAL APPROVAL**

The following uses may be permitted in the I-3 restricted industrial district, subject to the approval of the planning commission:

- (1) Uses containing more than ten truck bays, except that all truck terminals, truck tractor and trailer sales and display, rental and repair are prohibited.
- (2) Radio, television, microwave or wireless communication towers.
- (3) Athletic training facility.

(Code 1983, § 60.251; Ord. No. 21-98, § 4, 10-5-98; Ord. No. 12-13, § 4, 9-3-13)

### **Sec. 90-439B OPEN STORAGE**

All manufacturing activities in the I-3 restricted industrial district shall be conducted within an enclosed building. External storage of materials is prohibited. Equipment may be located within the rear and side yard, provided it is completely screened from all streets and adjoining properties, except for drive openings, with a solid fence six feet in height. In instances where the building inspector determines that any fence or screening required by this chapter will satisfy any portion of this equipment fencing requirement, the building inspector may waive such applicable portion of this equipment fencing requirement. The storage of motor vehicles is permitted in the rear and side yards without the equipment fencing requirement.

(Code 1983, § 60.252)

### **Sec. 90-440B LIMITATION ON TRAFFIC MOVEMENT**

No driveway access is allowed from industrially zoned property to Burlingame Avenue or 56<sup>th</sup> Street.

(Ord. No. 20-96, § 1, 10-7-96; Ord. No. 29-97, § 1, 12-15-97; Ord. No. 17-02, § 1, 9-3-02; Ord. No. 21-02, § 1, 11-4-02)

<b>1.</b> Purpose, Validity, and Scope	<b>2.</b> Definitions	<b>3.</b> General Requirements	<b>4.</b> Zoning Districts	<b>5.</b> Development Review <ul style="list-style-type: none"><li>• Site Plans</li><li>• Special Land Uses</li><li>• Condominiums</li><li>• PUDs</li></ul>	
<b>6.</b> Off-street Parking	<b>7.</b> Signs	<b>8.</b> Alternative & Renewable Energies	<b>9.</b> Nonconformities	<b>10.</b> Appeals and Administration	<b>11.</b> Form Based Code
Use Table	Zoning Map				

**Sec. 90-441B BUILDING MATERIALS**

The front of each building and sides of buildings facing streets shall be finished with face brick, or its equivalent, from finished grade to roof level, except that the planning commission may approve a proportion of differing materials if submitted with a building elevation.

(Code 1983, § 60.254; Ord. No. 29-97, § 1, 12-15-97)

**Sec. 90-442B YARD SCREENING REQUIREMENTS**

Wherever property borders a major thoroughfare in the I-3 restricted industrial district, there shall be provided a combination berm/landscaping screen along the bordering area, except for driveway openings. Berming shall be undulating, with a minimum height of four feet. Landscaping shall be a minimum of 80 percent solid and a minimum of six feet high wherever there is no berming. The berming/landscaping screen is primarily intended to screen parking lots, truck bay areas, and rear yards and as such is not necessarily required to be solid for the entire bordering area. The berming/landscaping plan shall be subject to approval by the planning commission.

(Ord. No. 20-96, § 2, 10-7-96)

**Sec. 90-443B LOADING DOCK AREAS**

Loading dock areas may not face the front yard of a site. All loading dock areas shall be adequately screened from any adjoining streets with all screening to be included in the site design.

(Ord. No. 29-97, § 1, 12-15-97)

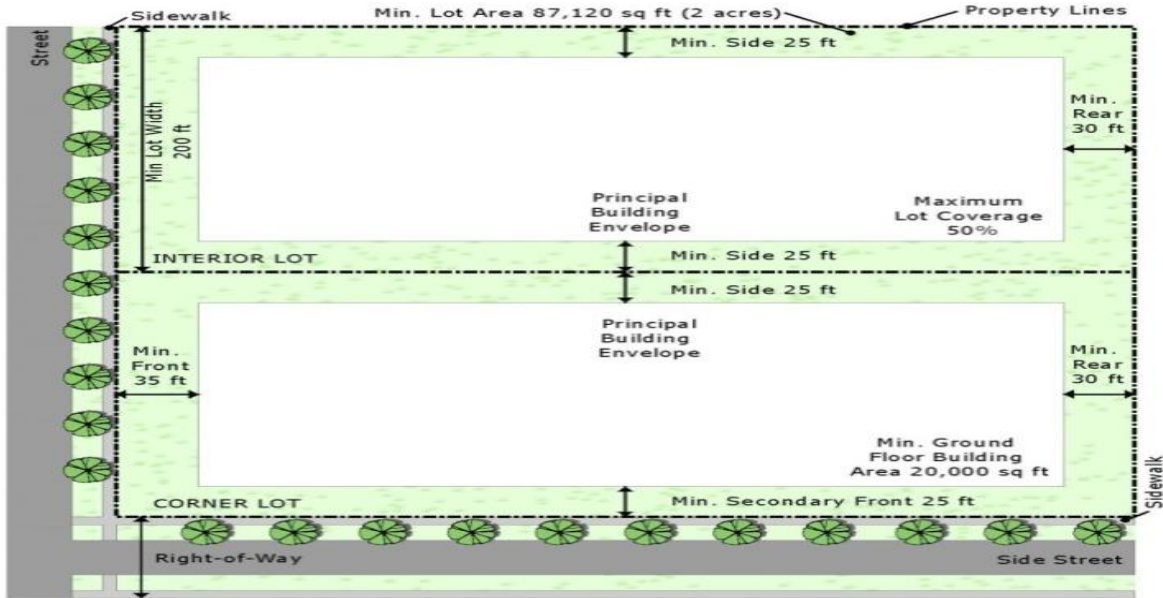
**Sec. 90-444B DEVELOPMENT STANDARDS**

Minimum Lot Area	87,120 sq ft
Minimum Lot Width	200 ft
Minimum Front Yard (1)(2)(4)	35 ft
Minimum Rear Yard (6)	30 ft
Minimum Side Yard (4)(6)	25 ft
Minimum Ground Floor Building Area	20,000 sq ft
Maximum Building Height	45 ft
Maximum Lot Coverage	50%

<b>1.</b> Purpose, Validity, and Scope	<b>2.</b> Definitions	<b>3.</b> General Requirements	<b>4.</b> Zoning Districts	<b>5.</b> Development Review	<ul style="list-style-type: none"><li>• Site Plans</li><li>• Special Land Uses</li><li>• Condominiums</li><li>• PUDs</li></ul>
<b>6.</b> Off-street Parking	<b>7.</b> Signs	<b>8.</b> Alternative & Renewable Energies	<b>9.</b> Nonconformities	<b>10.</b> Appeals and Administration	<b>11.</b> Form Based Code
Use Table	Zoning Map				



**Article 4B – I-3 Zoning District**  
**CITY OF WYOMING ZONING ORDINANCE**



**Sec. 90-445B SPECIFIC REQUIREMENTS**

- (1)
  - (a) For the secondary front yard, there shall be a minimum setback of 25 feet.
  - (b) A landscaped greenbelt, as described in Section 90-328, shall be provided in the required front yard and secondary front yard unless parking is otherwise permitted as noted above.
- (2) Wherever a residential zoning district is across the street from the I-3 restricted industrial district, there shall be provided along the bordering area a 24-foot-wide landscaped greenbelt containing one or a combination of berming, shrubbery and tree growth of materials approved by the planning department, to provide screening to a minimum height of five feet and at least 80 percent solid.
- (3) Regardless of any smaller minimum setback requirements in the I-3 restricted industrial district, no building may be closer than 50 feet to Gezon Parkway, as existing or planned; a 25-foot-wide landscaped greenbelt is required adjoining the existing or proposed Gezon Parkway, except for driveways; and minimum side yard setbacks for lots fronting on Gezon Parkway shall be 25 feet.

<b>1.</b> Purpose, Validity, and Scope	<b>2.</b> Definitions	<b>3.</b> General Requirements	<b>4.</b> Zoning Districts	<b>5.</b> Development Review	<ul style="list-style-type: none"> <li>• Site Plans</li> <li>• Special Land Uses</li> <li>• Condominiums</li> <li>• PUDs</li> </ul>
<b>6.</b> Off-street Parking	<b>7.</b> Signs	<b>8.</b> Alternative & Renewable Energies	<b>9.</b> Nonconformities	<b>10.</b> Appeals and Administration	<b>11.</b> Form Based Code
Use Table	Zoning Map				

**Article 4B – I-3 Zoning District**  
**CITY OF WYOMING ZONING ORDINANCE**

- (4) Where an I-3 restricted industrial district borders a residentially zoned district, excepting where there is a public street or alley located between the districts, there shall be provided along the lot line bordering the residentially zoned district a solid fence or ornamental wall six feet in height above grade constructed of wood, concrete block, brick or comparable material on which there shall be no advertising. However, such fencing shall be reduced to a height of three feet for the nearest 20 feet in length that is perpendicular to a public street right-of-way. Where a public alley is located between the I-3 restricted industrial district and the residentially zoned district, no fence or wall is required in those locations where a building housing a permitted use is located adjoining the alley or where driveway access is provided to the public alley. Where a public street is located between the I-3 restricted industrial district and the residentially zoned district, no fence is required.
  
- (5) **Open Storage.** All manufacturing activities in the I-3 restricted industrial district shall be conducted within an enclosed building. External storage of materials is prohibited. Equipment may be located within the rear and side yard, provided it is completely screened from all streets and adjoining properties, except for drive openings, with a solid fence six feet in height. In instances where the building inspector determines that any fence or screening required by this chapter will satisfy any portion of this equipment fencing requirement, the building inspector may waive such applicable portion of this equipment fencing requirement. The storage of motor vehicles is permitted in the rear and side yards without the equipment fencing requirement. (Code 1983, § 60.252)
  
- (6) **Limitation on Traffic Movement.** No driveway access is allowed from industrially I-3 zoned property to Burlingame Avenue or 56th Street. (Ord. No. 20-96, § 1, 10-7-96; Ord. No. 29-97, § 1, 12-15-97; Ord. No. 17-02, § 1, 9-3-02; Ord. No. 21-02, § 1, 11-4-02)
  
- (7) **Building Materials.** The front of each building and sides of buildings facing streets shall be finished with face brick, or its equivalent, from finished grade to roof level, except that the planning commission may approve a proportion of differing materials if submitted with a building elevation. (Code 1983, § 60.254; Ord. No. 29-97, § 1, 12-15-97)
  
- (8) **Yard Screening Requirements.** Wherever property borders a major thoroughfare in the I-3 restricted industrial district, there shall be provided a combination berm/landscaping screen along the bordering area, except for driveway openings. Berming shall be undulating, with a minimum height of four feet. Landscaping shall be a minimum of 80 percent solid and a minimum of six feet high wherever there is no berming. The berming/landscaping screen is primarily intended to screen parking lots, truck bay areas, and rear yards and as such is not necessarily required to be solid for the entire bordering area. The berming/landscaping plan shall be subject to approval by the planning commission. (Ord. No. 20-96, § 2, 10-7-96)
  
- (9) **Loading dock areas.** Loading dock areas may shall not face the front yard of a site. All loading dock areas shall be adequately screened from any adjoining streets with all screening to be included in the site design.

<b>1.</b> Purpose, Validity, and Scope	<b>2.</b> Definitions	<b>3.</b> General Requirements	<b>4.</b> Zoning Districts	<b>5.</b> Development Review • Site Plans • Special Land Uses • Condominiums • PUDs	
<b>6.</b> Off-street Parking	<b>7.</b> Signs	<b>8.</b> Alternative & Renewable Energies	<b>9.</b> Nonconformities	<b>10.</b> Appeals and Administration	<b>11.</b> Form Based Code
Use Table	Zoning Map				

**Sec. 90-446B ADDITIONAL REGULATIONS**

**(1) General Requirements**

- (a) Façade Standards. Section 90-322
- (b) Accessory Buildings. Section 90-311
- (c) Fence Regulations. Section 90-312
- (d) Landscaping for non-residential uses. Section 90-328
- (e) Projections into yards. Section 90-306
- (f) Screening of roof top equipment. Section 90-318
- (g) Signs. Article 7
- (h) Off-street parking. Article 6
- (i) Mechanical Appurtenances. Section 90-310
- (j) Dwellings in non-residential zones. See Section 90-319
- (k) Refuse disposal. Section 90-321

**(2) Development Procedures**

- (a) Special land uses. Section 90-507
- (b) Site Plan. Section 90-500
- (c) Site Condominiums. Section 90-509

**(3) Administration and Enforcement**

- (a) Board of Zoning Appeals. Article 10
- (b) Permits. Section 90-1008
- (c) Non-conforming lot and uses. Article 9

<b>1.</b> Purpose, Validity, and Scope	<b>2.</b> Definitions	<b>3.</b> General Requirements	<b>4.</b> Zoning Districts	<b>5.</b> Development Review <small>• Site Plans • Special Land Uses • Condominiums • PUDs</small>	
<b>6.</b> Off-street Parking	<b>7.</b> Signs	<b>8.</b> Alternative & Renewable Energies	<b>9.</b> Nonconformities	<b>10.</b> Appeals and Administration	<b>11.</b> Form Based Code
Use Table	Zoning Map				

**P-1 Vehicular Parking District**

In the P-1 vehicular parking district, only automobile parking is permitted.

(Code 1983, § 60.66)

**Sec. 90-446B LIMITATION OF THE USE**

The following shall apply to the use of the P-1 vehicular parking district:

- (1) Parking areas shall be used for parking of private passenger vehicles only.
- (2) No business involving the repair or servicing of vehicles, or sale or display thereof, or other storage shall be permitted from or upon such premises.
- (3) Not more than two buildings for shelter of attendants may be erected upon the premises and each such building shall be not more than 50 square feet in area and not more than 15 feet in height.
- (4) No outdoor advertising signs shall be erected on the premises. One directional sign at each point of ingress or egress may be erected which may also bear the name of the operator of the lot and enterprise it is intended to serve. Such sign may also include any charge for use of the parking area. Such sign shall not exceed 15 square feet in area, shall not extend more than ten feet in height above the nearest curb and shall be entirely upon the parking area.

(Code 1983, § 60.67)

**Sec. 90-447B GREENBELT**

A yard space of not less than five feet in width between the street property line and parking area in the P-1 vehicular parking district shall be preserved as a greenbelt and maintained with grass, shrubbery or a combination thereof.

(Code 1983, § 60.68)

**Sec. 90-448B PROTECTIVE WALL**

Where the P-1 vehicular parking district has a common boundary with residentially zoned property, there shall be a continuous solid masonry or concrete wall four feet in height or solid fence six feet in height or planted screen six feet in height and 80 percent dense. The planning commission shall have the right of approval of which of these options shall be used.

(Code 1983, § 60.69)

1. Purpose, Validity, and Scope	2. Definitions	3. General Requirements	4. Zoning Districts	5. Development Review <ul style="list-style-type: none"><li>• Site Plans</li><li>• Special Land Uses</li><li>• Condominiums</li><li>• PUDs</li></ul>	
6. Off-street Parking	7. Signs	8. Alternative & Renewable Energies	9. Nonconformities	10. Appeals and Administration	11. Form Based Code
Use Table	Zoning Map				

**Article 4B – P-1 Zoning District**  
**CITY OF WYOMING ZONING ORDINANCE**

---

**Sec. 90-449B BUMPER RAIL**

There shall be a bumper rail of either wood, metal or concrete, not more than two feet in height and securely anchored into the ground, on all sides of the parking area in the P-1 vehicular parking district where there is a protective wall required. Such bumper rail shall be located at such a distance so that vehicles will not strike the protective wall.

(Code 1983, § 60.70)

**Sec. 90-450B LIGHTING**

Lighting shall be arranged so as to reflect away from residentially zoned properties which are adjacent to the P-1 vehicular parking district.

(Code 1983, § 60.71)

**Sec. 90-451B ADDITIONAL REGULATIONS**

- (1) General Requirements**
  - (a) Off-street parking. Article 6
  
- (2) Development Procedures**
  - (a) Site Plans. Section 90-500
  
- (3) Administration and Enforcement**
  - (a) Board of Zoning Appeals. Article 10
  - (b) Permits. Section 90-1008
  - (c) Non-conforming lot and uses. Article 19

<b>1.</b> Purpose, Validity, and Scope	<b>2.</b> Definitions	<b>3.</b> General Requirements	<b>4.</b> Zoning Districts	<b>5.</b> Development Review <ul style="list-style-type: none"><li>• Site Plans</li><li>• Special Land Uses</li><li>• Condominiums</li><li>• PUDs</li></ul>	
<b>6.</b> Off-street Parking	<b>7.</b> Signs	<b>8.</b> Alternative & Renewable Energies	<b>9.</b> Nonconformities	<b>10.</b> Appeals and Administration	<b>11.</b> Form Based Code
Use Table	Zoning Map				

**ARTICLE 4C  
PLANNED UNIT DEVELOPMENT  
ZONING DISTRICTS**

**PUD-1 Low Density Planned Unit Development**

**PUD-2 Commercial Planned Unit Development**

**PUD-3 Planned Health Care District**

The location and boundaries of the districts are hereby established on a map entitled "City of Wyoming, Michigan Zoning Map", together with all notations, which map is hereby adopted and made a part of this chapter. The zoning map may be maintained by the city in such form as shall from time to time be deemed appropriate including an electronic database or information system. Unless otherwise shown on the zoning map, the district boundary lines follow lot lines or the centerlines of streets or alleys or such lines extended and the corporate limits of the city as they existed on January 3, 1979, and as subsequently revised. If the exact location of any district boundary line cannot be determined by the zoning map, it shall be resolved by the board of zoning appeals.  
(Code 1983, § 60.3; Ord. No. 20-06, § 1, 7-3-06)

<b>1.</b> Purpose, Validity, and Scope	<b>2.</b> Definitions	<b>3.</b> General Requirements	<b>4.</b> Zoning Districts	<b>5.</b> Development Review <ul style="list-style-type: none"><li>• Site Plans</li><li>• Special Land Uses</li><li>• Condominiums</li><li>• PUDs</li></ul>	
<b>6.</b> Off-street Parking	<b>7.</b> Signs	<b>8.</b> Alternative & Renewable Energies	<b>9.</b> Nonconformities	<b>10.</b> Appeals and Administration	<b>11.</b> Form Based Code
Use Table	Zoning Map				

**PUD-1 Low Density Planned Unit Development**

**Sec. 90-401C PRINCIPAL PERMITTED USES**

- (1) Detached single-family dwellings.
- (2) Zero-lot-line detached single-family dwellings.
- (3) Two-family dwellings.
- (4) Multiple-family dwellings, including apartments, condominiums and townhouses.
- (5) Convalescent and nursing homes.
- (6) Boardinghouses (rooming houses).
- (7) Off-street parking.
- (8) Accessory buildings and uses customarily incidental to the above principal permitted uses.
- (9) Any principal permitted use in the B-1 local business district, provided the following:
  - (a) The commercial node is located adjacent to or near the intersection of two major thoroughfares as identified in the city thoroughfare plan.
  - (b) The minimum size of the entire PUD shall be 80 acres, of which no more than ten percent or ten acres, whichever is less, may be devoted to commercial uses.
  - (c) Area and yard requirements shall meet or exceed those as listed in the B-1 local business district.
- (10) Foster care facilities, nursery schools, day nurseries and child care facilities for the care of not more than six people.
- (11) All principal permitted uses in the R-1 and R-2 districts. For mobile homes, see Section 90-329.

(Code 1983, § 60.240)

**Sec. 90-402C PERMITTED USES AFTER SPECIAL APPROVAL**

The following uses shall be permitted in the PUD-1 low-density planned unit development district subject to the approval of the planning commission:

<b>1.</b> Purpose, Validity, and Scope	<b>2.</b> Definitions	<b>3.</b> General Requirements	<b>4.</b> Zoning Districts	<b>5.</b> Development Review <ul style="list-style-type: none"> <li>• Site Plans</li> <li>• Special Land Uses</li> <li>• Condominiums</li> <li>• PUDs</li> </ul>	
<b>6.</b> Off-street Parking	<b>7.</b> Signs	<b>8.</b> Alternative & Renewable Energies	<b>9.</b> Nonconformities	<b>10.</b> Appeals and Administration	<b>11.</b> Form Based Code
Use Table	Zoning Map				



**Article 4C – PUD-1 Zoning District**  
**CITY OF WYOMING ZONING ORDINANCE**

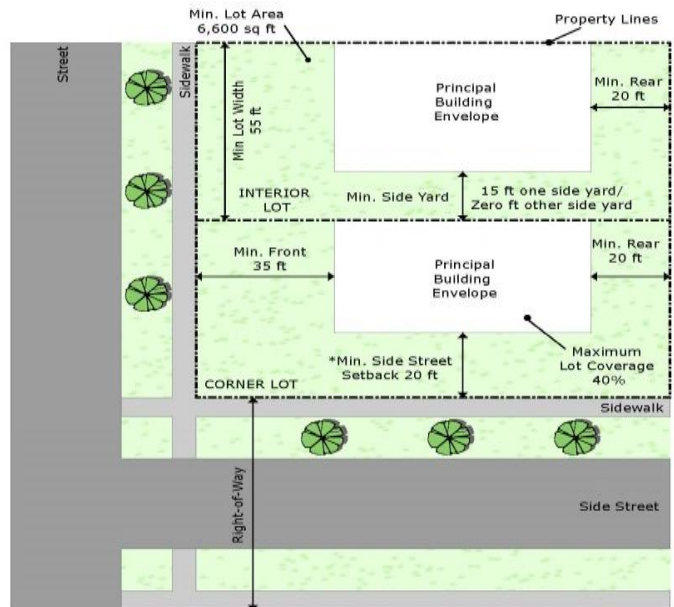
- (1) Private parks, country clubs, golf courses and golf driving ranges adjoining a golf course or country club.
- (2) Telephone exchange buildings, electric transformer stations and substations and gas regulator stations.
- (3) Nursery schools, day nurseries and child care facilities for the care of seven or more people.
- (4) Adult education facilities not operated for profit.
- (5) Home occupations.
- (6) Agricultural uses.
- (7) Secondhand dealers.
- (8) Drive through restaurants.

(Code 1983, § 60.241; Ord. No. 7-09, § 3, 12-21-09; Ord. No. 3-11, § 10, 5-2-11; Ord. No. 17-14, § 4, 8-4-14)

**Sec. 90-403C DEVELOPMENT STANDARDS**

\*for zero lot line detached dwellings within a PUD-1 low-density planned unit development district

Minimum Lot Area (2)	6,600 sq ft
Minimum Lot Width	55 ft
Minimum Front Yard	35 ft
Minimum Rear Yard (3)	20 ft
Minimum Side Yard (3)(4)	15 ft/Zero ft
Minimum Combined Side Yard (5)	15 ft
Minimum Ground Floor Building Area	
One-Story	1,040 sq ft
1 ½-Story	864 sq ft
Two-Story	672 sq ft
Bi-Level	672 sq ft
Split Level	1,040 sq ft
Tri-Level	1,040 sq ft
Maximum Building Height	35 ft
Maximum Lot Coverage	40%
Minimum Number of Parking Spaces/Unit	2



\*The side street setback on a corner lot is 20 ft if there are houses fronting on the side street.

<b>1.</b> Purpose, Validity, and Scope	<b>2.</b> Definitions	<b>3.</b> General Requirements	<b>4.</b> Zoning Districts	<b>5.</b> Development Review	<ul style="list-style-type: none"> <li>• Site Plans</li> <li>• Special Land Uses</li> <li>• Condominiums</li> <li>• PUDs</li> </ul>
<b>6.</b> Off-street Parking	<b>7.</b> Signs	<b>8.</b> Alternative & Renewable Energies	<b>9.</b> Nonconformities	<b>10.</b> Appeals and Administration	<b>11.</b> Form Based Code
Use Table	Zoning Map				

**Article 4C – PUD-1 Zoning District**  
**CITY OF WYOMING ZONING ORDINANCE**

Minimum Lot Area	20 acres
Minimum Lot Width	500 ft
Minimum Front Yard	35 ft
Minimum Rear Yard	35 ft
Minimum Side Yard	35 ft
Maximum Building Height	35 ft
Minimum Number of Parking Spaces/Unit	2

**Sec. 90-404C SPECIFIC REQUIREMENTS**

- (1) In the PUD-1 low-density planned unit development district, the following additional regulations apply:
- (a) Density shall not exceed four units per acre in the entire development. A mix of housing is allowed; however, no less than 50 percent of the total units shall be single-family detached, except if the single-family housing is built at R-1 zoning standards, then the minimum is 35 percent.
  - (b) Unless otherwise specified, single-family detached dwellings shall comply with the same area and yard requirements as an R-2 district.
  - (c) Multiple-family dwellings shall comply with the same area and yard requirements as an R-4 district.
  - (d) Designated common open space shall be no less than 15 percent of the total area of the PUD. Such areas shall be utilized for the recreational needs and enjoyment of the residents of the development and shall consist of play areas, open fields, pathways and woodland. Other natural areas such as wetlands, drainage areas, bodies of water and steeply sloped areas, may also be included as designated common open space, but shall not exceed 35 percent of the total area designated to meet the minimum open space standard.
  - (e) In the case of large developments, the following recreational amenities must be provided:
    - 1. 200 units or more: In-ground swimming pool or two tennis courts.
    - 2. 500 units or more: The above, plus a community building not less than 1,000 square feet in area.
- (2) Minimum lot size may be reduced to 5,500 square feet if the rear of such lots border designated open spaces.

<b>1.</b> Purpose, Validity, and Scope	<b>2.</b> Definitions	<b>3.</b> General Requirements	<b>4.</b> Zoning Districts	<b>5.</b> Development Review	<ul style="list-style-type: none"> <li>• Site Plans</li> <li>• Special Land Uses</li> <li>• Condominiums</li> <li>• PUDs</li> </ul>
<b>6.</b> Off-street Parking	<b>7.</b> Signs	<b>8.</b> Alternative & Renewable Energies	<b>9.</b> Nonconformities	<b>10.</b> Appeals and Administration	<b>11.</b> Form Based Code
Use Table	Zoning Map				

**Article 4C – PUD-1 Zoning District**  
**CITY OF WYOMING ZONING ORDINANCE**

---

- (3) Nonresidential uses shall contain ten-foot wide greenbelt adjoining the side and rear lot lines, with a minimum three-foot high berm or fencing provided in the greenbelt area where adjoined by both on-site parking and off-site residences. The berming or fencing requirements may be waived by the planning director in instances where existing property line solid fencing, natural features or other site or land use factors make this requirement unnecessary.
- (4) Side yard building setback for principal non-residential buildings shall be a minimum 25 feet.
- (5) Side yard requirements shall not be less than 20 feet if the side yard abuts a street having residences fronting.

**Sec. 90-405C Additional Regulations**

**(1) General Requirements**

- (a) Façade Standards. Section 90-322
- (b) Accessory Buildings. Section 90-311
- (c) Fence Regulations. Section 90-312
- (d) Landscaping for non-residential uses. Section 90-328
- (e) Projections into yards. Section 90-306
- (f) Signs. Article 7
- (g) Off-street parking. Article 6
- (h) Mechanical Appurtenances. Section 90-310
- (i) Dwellings in non-residential zones. See Section 90-319
- (j) Parking of recreational vehicles. Section 90-314
- (k) Commercial vehicles in residential districts. Section 90-315
- (l) Refuse disposal. Section 90-321

**(2) Development Procedures**

- (a) PUD Procedures. Section 90-510
- (b) Special land uses. Section 90-507
- (c) Site Plan. Section 90-500
- (d) Site Condominiums. Section 90-509

**(3) Administration and Enforcement**

- (a) Board of Zoning Appeals. Article 10
- (b) Permits. Section 90-1008
- (c) Non-conforming lot and uses. Article 9

<b>1.</b> Purpose, Validity, and Scope	<b>2.</b> Definitions	<b>3.</b> General Requirements	<b>4.</b> Zoning Districts	<b>5.</b> Development Review	<ul style="list-style-type: none"> <li>• Site Plans</li> <li>• Special Land Uses</li> <li>• Condominiums</li> <li>• PUDs</li> </ul>
<b>6.</b> Off-street Parking	<b>7.</b> Signs	<b>8.</b> Alternative & Renewable Energies	<b>9.</b> Nonconformities	<b>10.</b> Appeals and Administration	<b>11.</b> Form Based Code
Use Table	Zoning Map				

**PUD-2 Commercial Unit Development**

**Sec. 90-406C PRINCIPAL PERMITTED USES**

- (1) All principal permitted uses in the B-3 district.
- (2) Retail businesses whose principal activity is the sale or rental of merchandise within a completely enclosed building.
- (3) Business service establishments, such as office machine, computer and typewriter repair, printing and blueprinting.
- (4) Physical culture facilities, such as gymnasiums and reducing salons.
- (5) Business schools or private schools operated for a profit.
- (6) Hotels and motels.
- (7) Assembly halls.
- (8) Business recreation uses:
  - (a) Indoor theater.
  - (b) Bowling alley.
  - (c) Dance hall.
  - (d) Skating rink.
- (9) Accessory buildings and uses customarily included incidental to the above uses.
- (10) Off-street parking.

(Ord. No. 10-99, § 1, 6-21-99)

**Sec. 90-407C PERMITTED USES AFTER SPECIAL APPROVAL**

The following uses may be permitted, subject to the approval of the planning commission:

- (1) Cocktail lounges, night clubs, taverns, when clearly accessory to a principal permitted use, and in the same building.
- (2) Residential and institutional care facilities.
- (3) Secondhand dealers.

<b>1.</b> Purpose, Validity, and Scope	<b>2.</b> Definitions	<b>3.</b> General Requirements	<b>4.</b> Zoning Districts	<b>5.</b> Development Review <ul style="list-style-type: none"> <li>• Site Plans</li> <li>• Special Land Uses</li> <li>• Condominiums</li> <li>• PUDs</li> </ul>		
<b>6.</b> Off-street Parking	<b>7.</b> Signs	<b>8.</b> Alternative & Renewable Energies	<b>9.</b> Nonconformities	<b>10.</b> Appeals and Administration	<b>11.</b> Form Based Code	
Use Table		Zoning Map				

**Article 4C – PUD-2 Zoning District**  
**CITY OF WYOMING ZONING ORDINANCE**

(4) Drive through restaurants.

(Ord. No. 10-99, § 2, 6-21-99; Ord. No. 3-11, § 11, 5-2-11; Ord. No. 17-14, § 5, 8-4-14)

**Sec. 90-408C DEVELOPMENT STANDARDS**

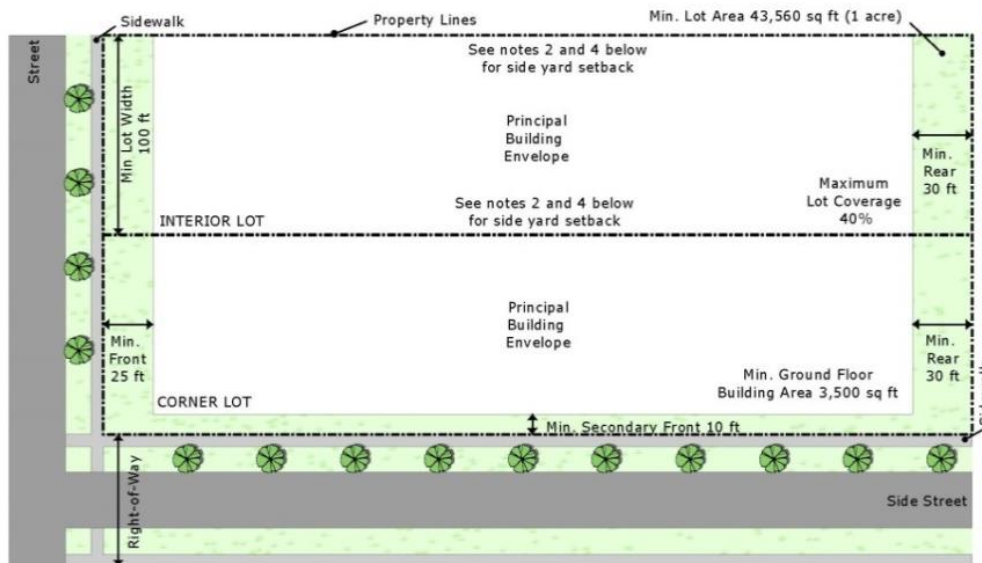
\*for individual parcels within a PUD-2 zoned development

Minimum Lot Area	43,560 sq ft
Minimum Lot Width	100 ft
Minimum Front Yard	25 ft
Minimum Rear Yard (1)	30 ft
Minimum Side Yard (1)	

Minimum Ground Floor Building Area	3,500 sq ft
Maximum Building Height	35 ft
Maximum Lot Coverage	40%

\*for overall PUD-2 zoned development

Minimum Lot Area	435,600 sq ft (10 acres)
Minimum Lot Width	400 ft
Minimum Front Yard	65 ft
Minimum Rear Yard	30 ft
Minimum Side Yard	25 ft
Greenbelts (1)	



<b>1.</b> Purpose, Validity, and Scope	<b>2.</b> Definitions	<b>3.</b> General Requirements	<b>4.</b> Zoning Districts	<b>5.</b> Development Review	<ul style="list-style-type: none"> <li>• Site Plans</li> <li>• Special Land Uses</li> <li>• Condominiums</li> <li>• PUDs</li> </ul>
<b>6.</b> Off-street Parking	<b>7.</b> Signs	<b>8.</b> Alternative & Renewable Energies	<b>9.</b> Nonconformities	<b>10.</b> Appeals and Administration	<b>11.</b> Form Based Code
Use Table	Zoning Map				

**Article 4C – PUD-2 Zoning District**  
**CITY OF WYOMING ZONING ORDINANCE**

**Sec. 90-409C SPECIFIC REQUIREMENTS**

- (1) Wherever a PUD-2 district adjoins a single-family zoned residential district, except where there is a public street located between the districts, there shall be provided and maintained along the adjoining property line(s) a greenbelt having a minimum width of 100 feet. Any fencing required by this Code may be considered for locating along the inside of the greenbelt. Said greenbelt shall contain grass and landscaping, with the landscape to include a combination of hardwood and evergreen trees, averaging at least one per each 50 linear feet, but located in a pattern to be approved as part of site plan review. Hardwoods shall be a minimum of 2.5 inches in caliper; evergreens shall be at least six feet in height. However, in instances where existing topographic/woodland or other natural or manmade features are deemed by the planning commission to not necessitate these improvements, the planning commission may alter or waive the requirements. Minimum building setback shall be 200 feet.

**Sec. 90-410C ADDITIONAL REGULATIONS**

**(1) General Requirements**

- (a) Façade Standards. Section 90-322
- (b) Accessory Buildings. Section 90-311
- (c) Fence Regulations. Section 90-312
- (d) Landscaping for non-residential uses. Section 90-328
- (e) Projections into yards. Section 90-306
- (f) Screening of roof top equipment. Section 90-318
- (g) Signs. Article 7
- (h) Off-street parking. Article 6
- (i) Mechanical Appurtenances. Section 90-310
- (j) Dwellings in non-residential zones. See Section 90-319
- (k) Refuse disposal. Section 90-321

**(2) Development Procedures**

- (a) PUD Procedures. Section 90-510
- (b) Special land uses. Section 90-507
- (c) Site Plan. Section 90-500
- (d) Site Condominiums. Section 90-509

**(3) Administration and Enforcement**

- (a) Board of Zoning Appeals. Article 10
- (b) Permits. Section 90-1008
- (c) Non-conforming lot and uses. Article 9

<b>1.</b> Purpose, Validity, and Scope	<b>2.</b> Definitions	<b>3.</b> General Requirements	<b>4.</b> Zoning Districts	<b>5.</b> Development Review • Site Plans • Special Land Uses • Condominiums • PUDs	
<b>6.</b> Off-street Parking	<b>7.</b> Signs	<b>8.</b> Alternative & Renewable Energies	<b>9.</b> Nonconformities	<b>10.</b> Appeals and Administration	<b>11.</b> Form Based Code
Use Table	Zoning Map				

**PUD-3 Planned Health Care District**

**Sec. 90-411C PRINCIPAL PERMITTED USES**

- (1) General hospitals.
- (2) Outpatient diagnostic and treatment centers, day surgery centers and urgent care facilities.
- (3) Offices.
- (4) Diagnostic or medical laboratories.
- (5) Educational facilities for the training of interns, nurses and allied health care personnel.
- (6) Ambulance service and maintenance facilities.
- (7) Assisted living, convalescent and nursing homes.
- (8) Foster care group homes.
- (9) Day nurseries and child care centers.
- (10) Private recreational facilities (indoor and outdoor) provided such facilities are for employees and patients and not available to the public.
- (11) Health clubs and fitness centers.
- (12) Chapels.
- (13) Accessory retail and personal service establishments within the hospital and primarily intended to serve employees, residents and visitors to the health care district including pharmacies, greeting card sales, florists, optical sales, financial institutions, cafeterias and restaurants.
- (14) Health care district accessory uses such as laundry, service buildings, emergency generators and related electromechanical systems.
- (15) Parking structures of up to three levels above grade.
- (16) Accessory transit facilities such as bus stops, shelters and taxi stands.
- (17) Municipal buildings and uses.
- (18) Colleges or universities.

<b>1.</b> Purpose, Validity, and Scope	<b>2.</b> Definitions	<b>3.</b> General Requirements	<b>4.</b> Zoning Districts	<b>5.</b> Development Review <ul style="list-style-type: none"> <li>• Site Plans</li> <li>• Special Land Uses</li> <li>• Condominiums</li> <li>• PUDs</li> </ul>		
<b>6.</b> Off-street Parking	<b>7.</b> Signs	<b>8.</b> Alternative & Renewable Energies	<b>9.</b> Nonconformities	<b>10.</b> Appeals and Administration	<b>11.</b> Form Based Code	
Use Table	Zoning Map					

**Article 4C – PUD-3 Zoning District**  
**CITY OF WYOMING ZONING ORDINANCE**

---

- (19) Electric transformer stations, gas regulation stations and telephone exchange buildings.
- (20) Community centers not operated for profit.
- (21) Business schools or private schools operated for profit.
- (22) Uses permitted in the B-1 zoning district.

(Ord. No. 13-01, § 4, 6-4-01; Ord. No. 11-03, § 3, 7-7-03)

**Sec. 90-412C SPECIAL USES**

The following uses shall be permitted in the PUD-3 planned health care district, subject to the approval of the planning commission:

- (1) Psychiatric or substance abuse centers.
- (2) Accessory incinerators used only for waste generated on the site and which meet all local, state and federal regulations.
- (3) Helipads and heliports accessory to a hospital.
- (4) Multiple family housing for use by physicians, interns, nurses and allied health professionals. Development provisions for the R-4 Low Density Multiple Family Residential district shall apply.
- (5) Hotels and motels.
- (6) Retail and wholesale sales, distribution, storage, repair and service of medical equipment; storage of medical, dental and surgical supplies.
- (7) Radio, microwave or wireless communication towers accessory to a hospital.
- (8) Secondhand dealers.
- (9) Veterinary hospitals and clinics, excluding outdoor use of property for exercise yards, pens or similar use.
- (10) Funeral homes or mortuaries.
- (11) Gasoline/convenience store associated with a supermarket.
- (12) Drive through restaurants.

<b>1.</b> Purpose, Validity, and Scope	<b>2.</b> Definitions	<b>3.</b> General Requirements	<b>4.</b> Zoning Districts	<b>5.</b> Development Review	<ul style="list-style-type: none"> <li>• Site Plans</li> <li>• Special Land Uses</li> <li>• Condominiums</li> <li>• PUDs</li> </ul>
<b>6.</b> Off-street Parking	<b>7.</b> Signs	<b>8.</b> Alternative & Renewable Energies	<b>9.</b> Nonconformities	<b>10.</b> Appeals and Administration	<b>11.</b> Form Based Code
Use Table	Zoning Map				



**Article 4C – PUD-3 Zoning District**  
**CITY OF WYOMING ZONING ORDINANCE**

(Ord. No. 13-01, § 4, 6-4-01; Ord. No. 11-03, § 4, 7-7-03; Ord. No. 14-08, § 1, 8-18-08; Ord. No. 3-11, § 6, 5-2-11; Ord. No. 17-14, § 6, 8-4-14)

**Sec. 90-413C DEVELOPMENT STANDARDS**

\*for individual parcels within a PUD-3 zoned development

Minimum Lot Area	43,560 sq ft
Minimum Lot Width (4)	100 ft
Minimum Front Yard (1)	35 ft
Minimum Rear Yard (1)	30 ft
Minimum Side Yard (1)	25 ft

Minimum Ground Floor Building Size	3,500 sq ft
Maximum Building Height (1)	45 ft
Greenbelts (3)	

\*for overall PUD-3 zoned development

Minimum Lot Area	3,484,800 sq ft (80 acres)
Minimum Lot Width (4)	400 ft
Minimum Front Yard (1)	35 ft
Minimum Rear Yard (1)	30 ft
Minimum Side Yard (1)	25 ft
Maximum Building Height (1)	45 ft

**Sec. 90-414C SPECIFIC REQUIREMENTS**

- (1) In the PUD-3 planned health care district, the following additional regulations shall apply, superseding any lesser standards in the Code.
  - (a) Hospitals may be erected to 115 feet in height with a spire height up to 140 feet. Related medical facilities adjacent to the hospital, and hotels, may be erected up to 70 feet. All other buildings are limited to 45 feet in height.
  - (b) Building setbacks shall be a minimum of 35 feet from Byron Center Avenue and 50 feet from Gezon Parkway. The planning commission may allow a lesser setback down to a zero yard setback on other public streets. Side and rear yard setbacks may also be waived by the planning commission.

<b>1.</b> Purpose, Validity, and Scope	<b>2.</b> Definitions	<b>3.</b> General Requirements	<b>4.</b> Zoning Districts	<b>5.</b> Development Review	<small>• Site Plans • Special Land Uses • Condominiums • PUDs</small>
<b>6.</b> Off-street Parking	<b>7.</b> Signs	<b>8.</b> Alternative & Renewable Energies	<b>9.</b> Nonconformities	<b>10.</b> Appeals and Administration	<b>11.</b> Form Based Code
Use Table	Zoning Map				

**Article 4C – PUD-3 Zoning District**  
**CITY OF WYOMING ZONING ORDINANCE**

---

- (c) Individual lots shall provide a minimum 25-foot greenbelt along major thoroughfares, exclusive of freeways, with a four-foot high berm along Byron Center Avenue, except that the planning commission can waive the berm in instances of topographic or other natural features. No parking shall be permitted within the required greenbelts.
- (d) A landscaped greenbelt, as described in section 90-328, shall be provided in the required front yard and secondary front yard unless parking is otherwise permitted as noted above.

**Sec. 90-415C ADDITIONAL REGULATIONS**

**(1) General Requirements**

- (a) Façade Standards. Section 90-322
- (b) Accessory Buildings. Section 90-311
- (c) Fence Regulations. Section 90-312
- (d) Landscaping for non-residential uses. Section 90-328
- (e) Projections into yards. Section 90-306
- (f) Screening of roof top equipment. Section 90-318
- (g) Signs. Article 7
- (h) Off-street parking. Article 6
- (i) Mechanical Appurtenances. Section 90-310
- (j) Dwellings in non-residential zones. See Section 90-319
- (k) Refuse disposal. Section 90-321

**(2) Development Procedures**

- (a) PUD Procedures. Section 90-510
- (b) Special land uses. Section 90-507
- (c) Site Plan. Section 90-500
- (d) Site Condominiums. Section 90-509

**(3) Administration and Enforcement**

- (a) Board of Zoning Appeals. Article 10
- (b) Permits. Section 90-1008
- (c) Non-conforming lot and uses. Article 9

<b>1.</b> Purpose, Validity, and Scope	<b>2.</b> Definitions	<b>3.</b> General Requirements	<b>4.</b> Zoning Districts	<b>5.</b> Development Review <small>• Site Plans          • Special Land Uses          • Condominiums          • PUDs</small>	
<b>6.</b> Off-street Parking	<b>7.</b> Signs	<b>8.</b> Alternative & Renewable Energies	<b>9.</b> Nonconformities	<b>10.</b> Appeals and Administration	<b>11.</b> Form Based Code
Use Table	Zoning Map				

**ARTICLE 5  
DEVELOPMENT REVIEW**

- **Sec. 90-500 - Site Plan Requirements and Procedures**
- **Sec. 90-501 - Statement of purpose**
- **Sec. 90-502 - Uses requiring site plan/sketch plan review**
- **Sec. 90-503 – Sketch plan/full site plan procedures and requirements**
- **Sec. 90-504 - Submittal requirements**
- **Sec. 90-505 - Site plan review standards**
- **Sec. 90-506 - Amended plans**
- **Sec. 90-507 - Procedures for Special Land Uses**
- **Sec. 90-508 - Requirements for permitted uses after special approval**
- **Sec. 90-509 - Procedures for Condominium Projects**
- **Sec. 90-510 - Procedures for Planned Unit Developments**

<b>1.</b> Purpose, Validity, and Scope	<b>2.</b> Definitions	<b>3.</b> General Requirements	<b>4.</b> Zoning Districts	<b>5.</b> Development Review <ul style="list-style-type: none"><li>• Site Plans</li><li>• Special Land Uses</li><li>• Condominiums</li><li>• PUDs</li></ul>	
<b>6.</b> Off-street Parking	<b>7.</b> Signs	<b>8.</b> Alternative & Renewable Energies	<b>9.</b> Nonconformities	<b>10.</b> Appeals and Administration	<b>11.</b> Form Based Code
Use Table	Zoning Map				

**Article 5 – Development Review**  
**CITY OF WYOMING ZONING ORDINANCE**

**Sec. 90-500 SITE PLAN REQUIREMENTS AND PROCEDURES**

**Sec. 90-501 STATEMENT OF PURPOSE**

- (1) Site plan review is required to provide city staff and the planning commission with the opportunity to review the proposed use of a site in relation to surrounding uses, planned future development, accessibility, pedestrian and vehicular circulation, roadway traffic, spatial relationships, off-street parking, public utilities, general drainage, environmental characteristics and other site elements which may affect the public health, safety, and general welfare, and its relationship and harmony with city ordinances and plans.
- (2) Further, it is the intent of this article to require the eventual upgrade of redevelopment sites that do not conform with current standards of this article and ensure that the arrangement, location, design and materials within a site are consistent with the character of the city and the goals and design guidelines in the City of Wyoming Land Use Plan.

(Ord. No. 3-12, § 8, 3-5-12)

**Sec. 90-502 USES REQUIRING SITE PLAN/SKETCH PLAN REVIEW**

- (1) There shall be two levels of site plan review:
  - (a) Sketch plan. A sketch plan level review is required for certain activities of a less intensive nature. Small-scale expansions of structures and change of uses may be eligible for sketch plan review.
  - (b) Full site plan review. A full site plan level review is required for all new nonresidential uses and multiple-family residential uses.
  - (c) Full site plan and sketch plan reviews and approvals shall be required for the activities or uses listed in table 90-502, plan review requirements.
  - (d) Specific site plan detail requirements, and review processes, for particular land uses identified within this ordinance (i.e., wind energy turbines, communication towers, auto plant development), shall have precedent over the more general regulations of this article.
- (2) Approvals are obtained from the planning commission (PC), city council (CC), city planner (CP), or building official (BO) depending upon the nature of the proposal. Site plan reviews by the city planner or building official shall be administrative.

<b>1.</b> Purpose, Validity, and Scope	<b>2.</b> Definitions	<b>3.</b> General Requirements	<b>4.</b> Zoning Districts	<b>5.</b> Development Review <ul style="list-style-type: none"><li>• Site Plans</li><li>• Special Land Uses</li><li>• Condominiums</li><li>• PUDs</li></ul>	
<b>6.</b> Off-street Parking	<b>7.</b> Signs	<b>8.</b> Alternative & Renewable Energies	<b>9.</b> Nonconformities	<b>10.</b> Appeals and Administration	<b>11.</b> Form Based Code
Use Table	Zoning Map				

**Article 5 – Development Review**  
**CITY OF WYOMING ZONING ORDINANCE**

<b>Table 90-502: USES REQUIRING SITE PLAN/SKETCH PLAN REVIEW</b>		
Activity/Use	Full Site Plan	Sketch Plan
Construction of an initial building or structure on properties of two acres or more	PC	
Construction of an initial building or structure on properties less than two acres with no special use approval	CP	
Multiple-family developments	PC	
Construction of a new special use approval (see Section 90-507)	PC	
Change in use to a special use approval with no new building construction (see Section 90-507)		PC
Expansion of 50% or more from the square footage of a building or structure on properties of two acres or more with no special use approval	PC	
Expansion of between 10% and less than 50% from the square footage of a building or structure with no special use approval	CP	
Expansion of less than 10% from the square footage of a building or structure with no special use approval		CP
Planned Unit Development	PC	
Condominium or Site Condominium Projects (see Section 90-509)	PC	
Auto plant development (see Section 90-433B)	PC/CC	
Subdivisions (see Code of Ordinances Chapter 74)	PC/CC	
Wind energy turbines (see Section 90-804)	PC/CP	
Nonresidential accessory structures		CP
Residential accessory structures		BO
Accessory industrial outdoor storage		BO
New parking lot/loading area	CP	
Construction, relocation or erection of signs, retaining walls, fences, walls, waste receptacle, sidewalks, antennas, lights, poles, cooling/heating or other mechanical equipment		BO
Modifications to comply with accessibility requirements		BO

(Ord. No. 3-12, § 8, 3-5-12)

<b>1.</b> Purpose, Validity, and Scope	<b>2.</b> Definitions	<b>3.</b> General Requirements	<b>4.</b> Zoning Districts	<b>5.</b> Development Review	<ul style="list-style-type: none"> <li>• Site Plans</li> <li>• Special Land Uses</li> <li>• Condominiums</li> <li>• PUDs</li> </ul>
<b>6.</b> Off-street Parking	<b>7.</b> Signs	<b>8.</b> Alternative & Renewable Energies	<b>9.</b> Nonconformities	<b>10.</b> Appeals and Administration	<b>11.</b> Form Based Code
Use Table	Zoning Map				

**Article 5 – Development Review**  
**CITY OF WYOMING ZONING ORDINANCE**

**Sec. 90-503 SKETCH PLAN/FULL SITE PLAN REVIEW PROCEDURES AND REQUIREMENTS**

Sketch plans and full site plans and must be submitted in accordance with the following procedures and requirements:

- (1) *Submittal.* The application shall be submitted by the owner of an interest in the land for which site plan approval is sought, or the designated agent of the owner. The application shall include a complete sketch plan or full site plan that includes the information required by section 90-1003. The plans shall be of the required size, format, and of the appropriate number, as set by city policy. The applicable review fees shall also be provided as set by the city council. Applicants are encouraged to obtain a pre-application conference with the city planner for the purpose of determining the approval type and process that shall be followed to obtain project approval. The meeting is a nonbinding and informal review of the proposal. It is intended to provide information to the applicant on the procedures, ordinance requirements, and policies of the city. It does not confer upon the applicant any development approvals or other rights.
  
- (2) *Administrative review by the city planner or building official.* The city planner or building official shall conduct administrative reviews, with consideration by other city departments or agencies, as appropriate. Following the administrative review, the applicant shall revise the plan as necessary and provide revised plans for follow-up review. Once the city planner or building official determines the plans to be compliant, the plans shall be certified as approved with any conditions noted. The applicant shall have the right of appeal to the planning commission from any decision made on the sketch/ full site plan by the city planner or building official.
  
- (3) *Planning commission review.*
  - (a) *Application and review.* Where planning commission review is required, the planning commission shall review the plans, together with the report and recommendations from staff, and any other agencies, as appropriate.
  
  - (b) *Planning commission action.* The planning commission shall make a determination based on the requirements and standards of this article to approve, approve with conditions, postpone a decision, or deny approval of the plan. If approved, any conditions shall be made part of the motion, and documented in the planning commission's minutes.
  
- (4) *Recording of site plan review action.* The site plan shall be revised to reflect any conditions of approval and resubmitted to the planning department. The city planner shall review the revised plans for compliance with conditions of site plan approval. The city planner may grant final approval if he finds the site plan to properly address the required revisions and conditions and otherwise complies with this article. Copies of the approved site plan will be filed with the planning department, building department, and the engineering department.

<b>1.</b> Purpose, Validity, and Scope	<b>2.</b> Definitions	<b>3.</b> General Requirements	<b>4.</b> Zoning Districts	<b>5.</b> Development Review <ul style="list-style-type: none"> <li>• Site Plans</li> <li>• Special Land Uses</li> <li>• Condominiums</li> <li>• PUDs</li> </ul>	
<b>6.</b> Off-street Parking	<b>7.</b> Signs	<b>8.</b> Alternative & Renewable Energies	<b>9.</b> Nonconformities	<b>10.</b> Appeals and Administration	<b>11.</b> Form Based Code
Use Table	Zoning Map				

**Article 5 – Development Review**  
**CITY OF WYOMING ZONING ORDINANCE**

- (5) *Board of zoning appeals.* In any instance where the need for a variance from the board of zoning appeals is determined to be required, the plan review process shall be completed prior to BZA review.
- (6) *Building permit.* An application for a building permit may be submitted at any time during the sketch/full site plan review process. A building permit shall not be issued until final approval of the site plan, sketch plan or special use, and any other plans as required. The applicant is responsible for obtaining all other applicable federal, state, county, city or utility permits. These permits shall be provided to the appropriate city departments prior to the issuance of building permits and before substantial development activity takes place.
- (7) *Expiration.* If construction encompassing a minimum of 25 percent of the gross floor area of new buildings or additions, or site development areas involving no building construction, has not commenced within two years of site plan approval, approval becomes null and void and a new application for site plan review shall be required. The applicant may request, and the appropriate reviewing authority may grant, up to a one-year extension, provided a written request is received prior to the expiration date.
- (8) *Property maintenance.* The owner of a property shall be responsible for maintaining the property on a continuing basis as required by the approved site plan until the property is razed, until new zoning regulations supersede the regulations upon which site approval was based, or until a new site plan approval is sought. Changes to the property that are determined by the city to be detrimental or inconsistent with the original design authorization shall require approval of the city under the requirements of this article. This maintenance requirement includes healthy landscaping, walls, fences, pavement, pavement markings, signs, building exterior, drainage facilities and all other elements of a site. Any property owner who fails to maintain a property in compliance with an approved site plan shall be deemed in violation of this article and a nuisance per se.

(Ord. No. 3-12, § 8, 3-5-12)

**Sec. 90-504 SUBMITTAL REQUIREMENTS**

The data listed in table 90-504, site plan submittal requirements, shall be included with and as part of the site plan(s) or sketch plan(s) submitted for review unless waived in writing by the city planner or building official. Uses requiring site plan/sketch plan review are identified in table 90-502.

- (1) *Items not provided.* If any of the items are missing and have not been waived by the city planner or building official, the site plan shall list each missing item and the reason(s) why each listed item is not considered applicable. The city planner or building official shall determine if the missing item(s) must be included before allowing the application to move forward. An application shall not be considered complete and shall not move forward unless all items have been submitted and any waivers have been approved by the city planner or building official.

<b>1.</b> Purpose, Validity, and Scope	<b>2.</b> Definitions	<b>3.</b> General Requirements	<b>4.</b> Zoning Districts	<b>5.</b> Development Review <ul style="list-style-type: none"> <li>• Site Plans</li> <li>• Special Land Uses</li> <li>• Condominiums</li> <li>• PUDs</li> </ul>	
<b>6.</b> Off-street Parking	<b>7.</b> Signs	<b>8.</b> Alternative & Renewable Energies	<b>9.</b> Nonconformities	<b>10.</b> Appeals and Administration	<b>11.</b> Form Based Code
Use Table	Zoning Map				

**Article 5 – Development Review**  
**CITY OF WYOMING ZONING ORDINANCE**

- (2) *Additional requirements.* The city planner or the planning commission may require additional data to be included with the site plan(s) or sketch plan(s) where determined necessary by the nature of the proposed use or site conditions.

**Table 90-504**  
**SITE PLAN SUBMITTAL REQUIREMENTS**

Site Plan Data	Required for:	
	Site Plan	Sketch Plan
(a) Application Form: The application form provided by the planning department shall be completed in full with the following information:		
Name, address and phone number of the applicant and property owner	X	X
Address and property identification number of all properties	X	X
Name, address and phone number of firm or individual who prepared the site plan	X	X
Description of proposed project or use, type of building or structures, and name of proposed development, if applicable	X	X
Date of application	X	X
(b) Site Plan Descriptive and Identification Data:		
Site plans shall consist of a plan for the entire development, drawn to an engineer's scale of not less than 1 inch = 50 feet for property less than 3 acres, or 1 inch = 100 feet for property 3 acres or more in size.	X	X
Sheet size shall be a maximum of 24 x 36 inches and collated according to sheet number. If a large development is shown in sections on multiple sheets, then one overall composite sheet shall be included	X	X
Title block with sheet number/title; name, professional seal, address and telephone number of the applicant and firm or individual who prepared the plans; and date(s) of submission and any revisions (month, day, year)	X	X
Scale and north-point	X	X
Location map drawn to a separate scale with north-point, showing surrounding land, and streets, within a quarter mile	X	
Dimensions of land and total acreage, with boundary survey and improvements	X	
Zoning classification of petitioner's parcel and all abutting parcels	X	
Proximity to section corner and major thoroughfare	X	

<b>1.</b> Purpose, Validity, and Scope	<b>2.</b> Definitions	<b>3.</b> General Requirements	<b>4.</b> Zoning Districts	<b>5.</b> Development Review	<b>5.</b> Development Review • Site Plans • Special Land Uses • Condominiums • PUDs
<b>6.</b> Off-street Parking	<b>7.</b> Signs	<b>8.</b> Alternative & Renewable Energies	<b>9.</b> Nonconformities	<b>10.</b> Appeals and Administration	<b>11.</b> Form Based Code
Use Table	Zoning Map				



**Article 5 – Development Review  
CITY OF WYOMING ZONING ORDINANCE**

Site Plan Data	Required for:	
	Site Plan	Sketch Plan
Net acreage (minus rights-of-way) and total acreage	X	
Proposed number of employees, if applicable	X	
<b>(c) Site Data:</b>		
Existing lot lines, building lines, structures, parking areas and other improvements on the site	X	X
Building footprints	X	X
Finished floor elevation of all proposed buildings	X	X
On parcels of more than one acre, topography on the site and within 100 feet of the site at two-foot contour intervals	X	
Proposed lot lines, lot dimensions, property lines, required and proposed setback dimensions, structures, and other improvements on the site	X	
Location of existing drainage courses, floodplains, lakes and streams, wetlands with elevations, and woodlands	X	X
All existing and proposed easements	X	X
Location of waste receptacle(s), transformer pad(s), ground-mounted mechanical equipment, and method of screening	X	
Dimensions and area of any outdoor sales display or storage area	X	X
<b>(d) Access and Circulation:</b>		
Existing and planned right-of-way for all streets	X	X
Dimensions, curve radii and centerlines of existing and proposed access points, road rights-of-way, private roads or access easements	X	
Opposing driveways and intersections within 100 feet of site	X	
Dimensions and location of existing and proposed driveways, parking lots, sidewalks and non-motorized paths	X	X
Dimensions of acceleration, deceleration, and passing lanes	X	
Dimensions of parking spaces including barrier free, islands, circulation aisles and loading zones (including loading dock/door orientation and screening)	X	X
Dimension and location of all clear vision areas	X	
Calculations for required number of parking and loading spaces	X	X

<b>1.</b> Purpose, Validity, and Scope	<b>2.</b> Definitions	<b>3.</b> General Requirements	<b>4.</b> Zoning Districts	<b>5.</b> Development Review <ul style="list-style-type: none"> <li>• Site Plans</li> <li>• Special Land Uses</li> <li>• Condominiums</li> <li>• PUDs</li> </ul>	
<b>6.</b> Off-street Parking	<b>7.</b> Signs	<b>8.</b> Alternative & Renewable Energies	<b>9.</b> Nonconformities	<b>10.</b> Appeals and Administration	<b>11.</b> Form Based Code
Use Table	Zoning Map				

**Article 5 – Development Review  
CITY OF WYOMING ZONING ORDINANCE**

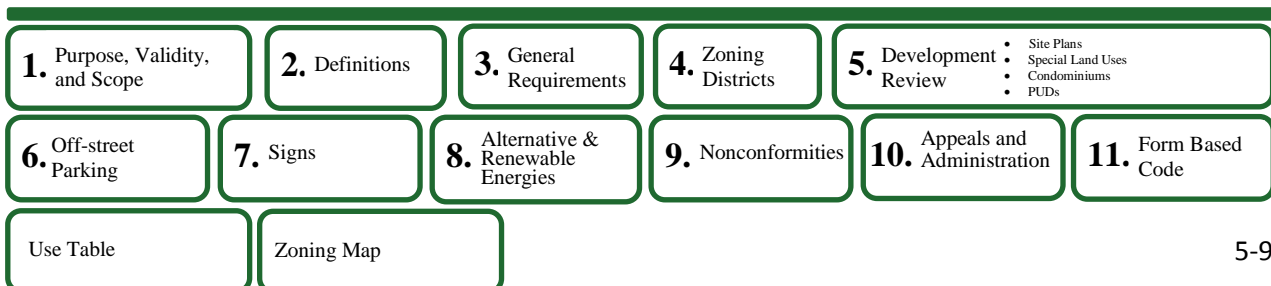
Site Plan Data	Required for:	
	Site Plan	Sketch Plan
Access easements, if shared access is proposed	X	X
Designation of fire lanes	X	X
Truck circulation plan showing turning templates for delivery trucks and emergency vehicles	X	X
Traffic impact analysis meeting the requirements of subsection 90-504(3), if applicable	X	
<b>(e) Landscape Plans:</b>		
General location of existing plant materials, with an identification of materials to be removed and materials to be preserved	X	
Calculations of all landscape requirements, as set forth in section 90-328	X	
Landscape plan, including location and type of all existing and proposed shrubs, trees, and other live plant material	X	
Location, size, height and material of construction for all obscuring wall(s) or berm(s) with cross-sections, where required	X	
Planting list for proposed landscape materials with container size, caliper size or height of material, botanical and common names, and quantity	X	
<b>(f) Building and Structure Details:</b>		
Building elevations for all facades. Elevation drawings shall indicate the height of building, materials, and architectural quality, and shall detail any rooftop or building mounted screening.	X	
Location, height, and outside dimensions of all proposed buildings or structures	X	X
Building floor plans for multiple-family buildings and gross floor area	X	
Details on accessory structures and any screening	X	X
<b>(g) Information Concerning Existing and Proposed Utilities, Drainage and Related Issues:</b>		
Location of existing and proposed sanitary sewers, water mains, fire hydrants, storm sewers and other utilities that are proposed to serve the project	X	X
Location of existing above and below ground gas, electric and telephone lines	X	X
Stormwater retention and detention ponds, including grading, side slopes, depth, high water elevation, volume and outfalls with calculations (for details refer to Wyoming's Stormwater Ordinance Sections 86-351 through 18-436)	X	
Indication of site grading, drainage patterns and other storm water management	X	X

<b>1.</b> Purpose, Validity, and Scope	<b>2.</b> Definitions	<b>3.</b> General Requirements	<b>4.</b> Zoning Districts	<b>5.</b> Development Review <ul style="list-style-type: none"> <li>• Site Plans</li> <li>• Special Land Uses</li> <li>• Condominiums</li> <li>• PUDs</li> </ul>	
<b>6.</b> Off-street Parking	<b>7.</b> Signs	<b>8.</b> Alternative & Renewable Energies	<b>9.</b> Nonconformities	<b>10.</b> Appeals and Administration	<b>11.</b> Form Based Code
Use Table	Zoning Map				

**Article 5 – Development Review**  
**CITY OF WYOMING ZONING ORDINANCE**

Site Plan Data	Required for:	
	Site Plan	Sketch Plan
<b>(h) Additional information required for Residential Development</b>		
The number and location of each type of residential unit	X	X
Density calculations by type of residential unit (dwelling units per acre)	X	X
Garage or carport locations and details, if proposed	X	X
Location and design of mailbox clusters, if applicable	X	
Location, dimensions, and elevations of common building(s), if applicable	X	X
Location, size and facilities within, of recreation and open space areas, if applicable	X	
<b>(i) Other Requirements</b>		
Applicable fees, as set by the City Council	X	X

- (3) *Traffic impact analysis.* For projects expected to have 50 or more peak hour directional trips or 500 or more vehicle trips daily, the application shall include a traffic impact analysis, unless waived in whole or in part under the requirements of subparagraph (i), below. Contents of the traffic impact study shall include:
- (a) Illustrations and a narrative which describes the study area and existing operations for the street system (right-of-way, functional classification, lane configuration, speed limits, any sight distances limitations, driveways on both sides of streets adjacent to the site, current traffic conflicts, etc.).
  - (b) An evaluation for the a.m. and p.m. peak hour of both the use(s) and adjacent street system. This level of service evaluation shall be conducted for representative uses allowed under both the current and requested zoning districts. For uses expected to generate more than 100 peak hour directional trips or 750 trips daily, an evaluation of operations at major signalized or non-signalized intersections in proximity to the site is required in addition to site access points.
  - (c) A table that describes the peak hour and daily trips for representative uses under both the current and requested zoning district. The city may require concept or schematic drawings or other information to confirm the size of development permitted under each scenario.



**Article 5 – Development Review**  
**CITY OF WYOMING ZONING ORDINANCE**

- (d) The traffic impact analysis shall be developed in accordance with accepted practices in Michigan. The preparation shall be conducted by a qualified traffic engineering professional. Traffic count data shall be collected using accepted practices and shall not be over two years old. The forecasts shall be based on the data and procedures outlined in the most recent edition of trip generation published by the Institute of Transportation Engineers (ITE). The applicant may use other commonly accepted sources of data or supplement the standard data with data from at least three projects in similar locations in Michigan.
- (e) The traffic study shall provide at least three levels of analysis: current conditions, project impacts (projects permitted under requested zoning + existing), and future conditions (existing + project traffic + background traffic growth + traffic associated with other developments in the immediate area approved or under construction). The city may require corridor level computer modeling when multiple uses or projects are being considered.
- (f) Any trip reduction for pass by trips, transit, ridesharing, other modes, internal capture rates, etc. shall be based both on ITE findings and documented survey results acceptable to the city. The community may elect to reduce the trip reduction rates used.
- (g) The report shall evaluate the design of proposed access including: any sight distance limitations, proper spacing, and relationship to other access points, and potential for shared access facilities.
- (h) The study shall outline mitigation measures and demonstrate any changes to the level of service achieved by these measures. Any alternatives or suggested phasing of improvements should be described. The mitigation measures may include items such as roadway widening, need for bypass lanes or deceleration tapers/lanes, changes to signalization, use of access management techniques, or a reduction in the proposed intensity of use. Proposed mitigation measures must be acceptable to the applicable road agency (city, Kent County, or MDOT). The responsibility, timing of roadway improvements, and relationship to available right-of-way shall be described.
- (i) The requirement for a traffic impact study, or the specific study elements required may be waived or modified by the city. Reasons for the waiver or modification shall be documented. Factors to be considered include:
  - 1. Roadway improvements are scheduled which are expected to mitigate any impacts associated with the proposed project.
  - 2. The existing level of service is not expected to be significantly impacted by the proposed project due to specific conditions at this location.

<b>1.</b> Purpose, Validity, and Scope	<b>2.</b> Definitions	<b>3.</b> General Requirements	<b>4.</b> Zoning Districts	<b>5.</b> Development Review	<ul style="list-style-type: none"> <li>• Site Plans</li> <li>• Special Land Uses</li> <li>• Condominiums</li> <li>• PUDs</li> </ul>
<b>6.</b> Off-street Parking	<b>7.</b> Signs	<b>8.</b> Alternative & Renewable Energies	<b>9.</b> Nonconformities	<b>10.</b> Appeals and Administration	<b>11.</b> Form Based Code
Use Table	Zoning Map				

**Article 5 – Development Review**  
**CITY OF WYOMING ZONING ORDINANCE**

3. A similar traffic study was previously prepared for the site and is still considered applicable.

(Ord. No. 3-12, § 8, 3-5-12)

**Sec. 90-505 SITE PLAN REVIEW STANDARDS**

Site plan or sketch plan approval shall be granted only if the site plan or sketch plan meets all applicable standards set forth in this article and as outlined below:

- (1) *Adequacy of information.* The site plan shall include all required information in sufficiently complete and understandable form to provide an accurate description of the proposed use(s) and structure(s).
- (2) *Buildings.* Buildings and structures shall meet the minimum dimensional requirements of this article. Redevelopment of nonconforming structures shall bring the site into closer conformity to the extent deemed practical by the review authority. Expansions to nonconforming buildings shall be as provided for in section 90-903.
- (3) *Privacy.* The site design shall provide reasonable visual and sound privacy for dwelling units located adjacent to the site. Walls, berms, barriers and landscaping shall be used, as appropriate, for the protection and enhancement of property and the privacy of adjacent uses.
- (4) *Preservation of natural areas.* The landscape shall be preserved in its natural state, insofar as practicable, by strategic building placement, minimizing tree and soil removal, alteration to the natural drainage courses, and the amount of cutting, filling and grading. Insofar as practical, natural features and the site topography shall be incorporated into the proposed site design.
- (5) *Drainage.* Stormwater management system and facilities shall preserve natural drainage characteristics and enhance the aesthetics of the site to the maximum extent possible, and shall not substantially reduce or increase the natural retention or storage capacity of any wetland, water body, or watercourse, or cause alterations which could increase flooding or water pollution on or off the site.
- (6) *Soil erosion.* Measures are included to prevent soil erosion and sedimentation.
- (7) *Ingress and egress.* Every structure and dwelling unit shall be provided with adequate means of ingress and egress via public streets and walkways. Access to the site shall be located and designed to ensure minimal impact on the safety and efficiency of traffic flow along all adjoining roadways. All access points shall comply with the access management requirements of section 90-603.

<b>1.</b> Purpose, Validity, and Scope	<b>2.</b> Definitions	<b>3.</b> General Requirements	<b>4.</b> Zoning Districts	<b>5.</b> Development Review <ul style="list-style-type: none"> <li>• Site Plans</li> <li>• Special Land Uses</li> <li>• Condominiums</li> <li>• PUDs</li> </ul>		
<b>6.</b> Off-street Parking	<b>7.</b> Signs	<b>8.</b> Alternative & Renewable Energies	<b>9.</b> Nonconformities	<b>10.</b> Appeals and Administration	<b>11.</b> Form Based Code	
Use Table	Zoning Map					

**Article 5 – Development Review**  
**CITY OF WYOMING ZONING ORDINANCE**

- (8) *Emergency vehicle access.* All buildings and site circulation shall be arranged to permit emergency vehicle access by practicable means to all buildings and areas of the site.
  
- (9) *Vehicular circulation layout.* The arrangement of public or common ways for vehicular and pedestrian circulation shall respect the pattern of existing or planned streets and pedestrian pathways in the area.  
Public streets adjacent or through the proposed development shall be required when it is essential to promoting and protecting public health, safety and general welfare and to provide continuity to the public road system.
  
- (10) *Pedestrian circulation.* The site plan shall provide a pedestrian circulation system which is insulated as completely as is reasonably possible from the vehicular circulation system.
  
- (11) *Traffic impact.* The expected volume of traffic to be generated by the proposed use shall not adversely affect existing roads and traffic patterns. Roadway access shall minimize excessive vehicle traffic on local residential streets to reduce the possibility of any adverse effects upon adjacent property. Projects expected to have 50 or more peak hour directional trips or 500 or more vehicle trips daily shall provide a traffic impact study, as outlined in subsection 90-504(3), above.
  
- (12) *Public services.* The scale and design of the proposed development shall facilitate the adequate provision of services currently furnished by or that may be required of the city or other public agency including, but not limited to, fire and police protection, stormwater management, sanitary sewage removal and treatment, traffic control and administrative services.
  
- (13) *Site redevelopment.* Redevelopment of existing sites shall conform to the site improvement provisions of this article to the extent deemed practical by the reviewing authority. The extent of upgrade to site improvements shall be relative to and proportionate with the extent of redevelopment or expansion in accordance with the nonconforming site requirements of section 90-903.

(Ord. No. 3-12, § 8, 3-5-12)

**Sec. 90-506 AMENDED PLANS**

- (1) *Minor changes.* Prior to making any change to an approved site plan the applicant or property owner shall notify the city planner of any desired change. The city planner shall review the request and determine whether the requested change is minor or major. The following shall be considered minor changes:
  - (a) Plantings approved in the landscape plan may be replaced by similar types and sizes of landscaping which provides a similar screening effect on an equal or greater basis.

<b>1.</b> Purpose, Validity, and Scope	<b>2.</b> Definitions	<b>3.</b> General Requirements	<b>4.</b> Zoning Districts	<b>5.</b> Development Review <ul style="list-style-type: none"> <li>• Site Plans</li> <li>• Special Land Uses</li> <li>• Condominiums</li> <li>• PUDs</li> </ul>	
<b>6.</b> Off-street Parking	<b>7.</b> Signs	<b>8.</b> Alternative & Renewable Energies	<b>9.</b> Nonconformities	<b>10.</b> Appeals and Administration	<b>11.</b> Form Based Code
Use Table	Zoning Map				

**Article 5 – Development Review**  
**CITY OF WYOMING ZONING ORDINANCE**

- (b) Improvements to site access or circulation, such as deceleration lanes, boulevards, curbing, pedestrian/bicycle paths, but not the addition of new driveways.
  - (c) Changes of building materials to another of higher quality, as determined by the city planner.
  - (d) Changes required or requested by the city, county, state or federal agency for safety reasons or for compliance with applicable laws.
  - (e) Revisions that do not alter the basic design, compliance with the standards of approval, nor any specified conditions of the approved site plan.
  - (f) Situations the city planner deems similar to the above.
- (2) *Major changes.* All other changes not considered minor shall be considered a major change requiring a new application.

(Ord. No. 3-12, § 8, 3-5-12)

**Sec. 90-507 PROCEDURES FOR SPECIAL LAND USES**

All special uses as provided in this chapter shall be approved by the planning commission in accordance with the following procedures and standards:

- (1) The procedure for a special use shall be as follows:
  - (a) An application for a special use shall be submitted to the city planner, accompanied by development plans, which shall conform to all requirements of this chapter.
  - (b) The planning commission shall conduct a public hearing on the application in accordance with the normal procedure for public hearings before the commission.
  - (c) Following the hearing the planning commission may grant approval for said application, provided it shall find that the proposed use meets with the requirements of this section.
- (2) In granting approval for a special use, the planning commission may impose such requirements and conditions as may be necessary to protect neighboring property; promote public convenience, health, safety and welfare; or make the use conform more closely with the spirit, purpose and intent of this chapter.
- (3) In determining other requirements and whether the proposed use is essential and desirable, the following standards shall be followed by the planning commission:

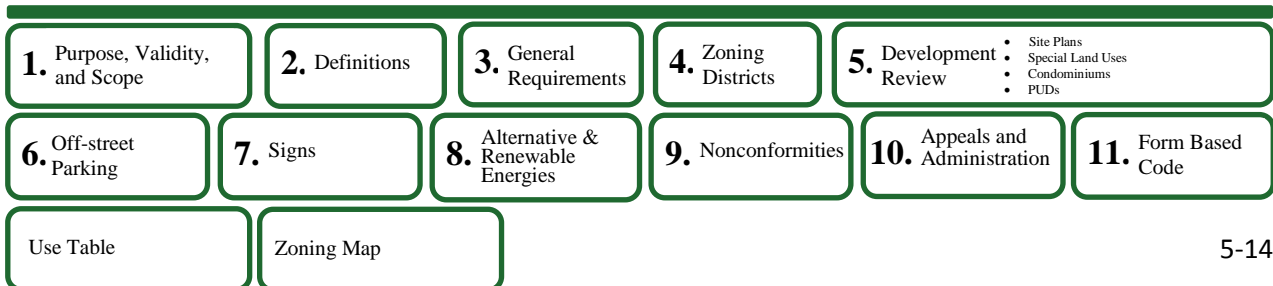
<b>1.</b> Purpose, Validity, and Scope	<b>2.</b> Definitions	<b>3.</b> General Requirements	<b>4.</b> Zoning Districts	<b>5.</b> Development Review <ul style="list-style-type: none"> <li>• Site Plans</li> <li>• Special Land Uses</li> <li>• Condominiums</li> <li>• PUDs</li> </ul>	
<b>6.</b> Off-street Parking	<b>7.</b> Signs	<b>8.</b> Alternative & Renewable Energies	<b>9.</b> Nonconformities	<b>10.</b> Appeals and Administration	<b>11.</b> Form Based Code
Use Table	Zoning Map				

**Article 5 – Development Review**  
**CITY OF WYOMING ZONING ORDINANCE**

- (a) The possible substantial and permanent adverse effect on neighboring property.
  - (b) The consistency with the spirit, purpose and intent of this chapter.
  - (c) The possible adverse effect upon traffic as related to the streets, churches, schools and any buildings within the immediate area.
  - (d) The tendency of the proposed use to create any type of blight within the immediate area.
  - (e) The economic feasibility for the area.
  - (f) Any other factor as may relate to the public health, safety and welfare for persons and property.
  - (g) That all other provisions of this chapter are met for the proposed use.
- (4) Prior to granting approval for or denying a special use application, the planning commission shall make findings of fact as to the above standards. If the planning commission fails to make findings of fact as required by this section, the special use shall be null and void and no building or occupancy permit shall be issued.
- (5) If any property functioning under a special use approval status ceases to be utilized for said special use for a continuous period of more than one year, then said special use status shall automatically be voided. Any application to reintroduce said special use must be processed in the same manner as a new special use, as required in this section.

**Sec. 90-508 REQUIREMENTS FOR PERMITTED USES AFTER SPECIAL APPROVAL**

The following conditions shall be met for all special use approvals granted by the planning commission:





**Article 5 – Development Review  
CITY OF WYOMING ZONING ORDINANCE**

Use	Zoning Districts Permitted	Minimum Lot Area	Special Minimum Yard Special Requirements	Special Screening Requirements	Other Requirements
Adult business	B-2	—	—	—	Not permitted in locations within 500 feet of a church, synagogue or other regular place of religious worship, public or private elementary, preschool or secondary school, public park, childcare center, entertainment business that is oriented primarily toward children or family entertainment; boundary of any residentially zoned district or any legal residential use not located within a residentially zoned district. Not permitted within 1,000 feet of any other adult business. The distance shall be measured from the location of the building or structure housing the adult business to the nearest point of the other building, structure or use or from the nearest lot line of properties in a residentially zoned district or residentially used property.
Amusement machine parlors and pool parlors	B-2	—	—	—	Not permitted within 500 feet of any church.
Automobile car wash establishments	B-2	—	Minimum front yard setback of 40 feet for all structures.	—	Required off-street storage space for at least 4 automobiles per stall for manual or self-service establishments, 10 automobiles per stall for unattended and automatically attended establishments.
Automobile service stations	B-2	14,000 square feet	Minimum lot width of 140 feet	—	Site must be a corner lot abutting at least one major thoroughfare. No drive or curb opening may be located nearer than 20 feet to any interior lot line.

<b>1.</b> Purpose, Validity, and Scope	<b>2.</b> Definitions	<b>3.</b> General Requirements	<b>4.</b> Zoning Districts	<b>5.</b> Development Review <ul style="list-style-type: none"> <li>• Site Plans</li> <li>• Special Land Uses</li> <li>• Condominiums</li> <li>• PUDs</li> </ul>	
<b>6.</b> Off-street Parking	<b>7.</b> Signs	<b>8.</b> Alternative & Renewable Energies	<b>9.</b> Nonconformities	<b>10.</b> Appeals and Administration	<b>11.</b> Form Based Code
Use Table	Zoning Map				

**Article 5 – Development Review  
CITY OF WYOMING ZONING ORDINANCE**

Use	Zoning Districts Permitted	Minimum Lot Area	Special Minimum Yard Special Requirements	Special Screening Requirements	Other Requirements
Breweries, distilleries, canning and chemical plants	I-2	—	—	—	Special consideration of potential odor and pollution nuisances.
Cemeteries	R-1, R-2, R-3, ER, R-7	40 acres	All structures to be minimum of 100 feet from any lot line.	—	
Cocktail lounges, night clubs, taverns	B-2, B-3	—	—	—	Not permitted within 500 feet of any church or school.
Commercial greenhouses exceeding 1,000 square feet (see “Commercial greenhouses” & “of less than 1000 sq. ft.”)	R-1, R-2, R-3, ER, R-7, B-2, B-3	1 acre	All structures to be minimum of 40 feet from all lot lines.	—	—
Community centers	ER, R-1, R-2, R-3, R-4, R-7, B-2, B-3	—	—	—	Must be located on a major thoroughfare or collector street.
Kennels	I-2	5 acres	—	—	All outdoor runs or breeding areas to be enclosed on all sides by an obscuring wall or fence not less than 4 feet in height and located at least 50 feet from any property line.
Mineral extraction, borrow pit, topsoil removal	I-2	—	All structures to be minimum of 100 feet from all property lines.	Submission of screening plan required except for topsoil.	—

<b>1.</b> Purpose, Validity, and Scope	<b>2.</b> Definitions	<b>3.</b> General Requirements	<b>4.</b> Zoning Districts	<b>5.</b> Development Review <ul style="list-style-type: none"> <li>• Site Plans</li> <li>• Special Land Uses</li> <li>• Condominiums</li> <li>• PUDs</li> </ul>	
<b>6.</b> Off-street Parking	<b>7.</b> Signs	<b>8.</b> Alternative & Renewable Energies	<b>9.</b> Nonconformities	<b>10.</b> Appeals and Administration	<b>11.</b> Form Based Code
Use Table	Zoning Map				

**Article 5 – Development Review  
CITY OF WYOMING ZONING ORDINANCE**

Use	Zoning Districts Permitted	Minimum Lot Area	Special Minimum Yard Special Requirements	Special Screening Requirements	Other Requirements
Motor vehicles sales and rental, outdoors	B-2	15,000 square feet	Minimum 7 feet wide greenbelt in front and secondary front yards in Instances where existing buildings on the same lot are devoted to the business and are not expanded. Bumper blocks must be positioned in the adjoining vehicle display area so as to allow no more than 2 feet of vehicle overhang into the greenbelt.	—	—
Nursery schools, day nurseries and child care centers	R-1, R-2, R-3, ER, R-7, B-3, PUD-1	15,000 square feet	Outdoor play of 100 square feet per child for which the facility is designed to care for with a minimum yard area of 1,500 square feet.	Fence at least 4 feet in height to enclose the rear yard.	Lot must front upon a major thoroughfare with drive access directly thereto.
Open air business uses	B-2	10,000 square feet	—	—	—

<b>1.</b> Purpose, Validity, and Scope	<b>2.</b> Definitions	<b>3.</b> General Requirements	<b>4.</b> Zoning Districts	<b>5.</b> Development Review <ul style="list-style-type: none"> <li>• Site Plans</li> <li>• Special Land Uses</li> <li>• Condominiums</li> <li>• PUDs</li> </ul>	
<b>6.</b> Off-street Parking	<b>7.</b> Signs	<b>8.</b> Alternative & Renewable Energies	<b>9.</b> Nonconformities	<b>10.</b> Appeals and Administration	<b>11.</b> Form Based Code
Use Table	Zoning Map				

**Article 5 – Development Review  
CITY OF WYOMING ZONING ORDINANCE**

Use	Zoning Districts Permitted	Minimum Lot Area	Special Minimum Yard Special Requirements	Special Screening Requirements	Other Requirements
Pawnshops	B-2	—	—	—	Not permitted in locations within 500 feet of an existing pawnshop or secondhand dealer, as measured between property lines.
Private parks, country clubs, golf courses, and golf driving ranges	R-1, R-2, R-3, ER, R-7, PUD-1	5 acres	All structures to be minimum of 100 feet from any lot lines of adjacent residentially zoned districts.	—	—
Public, parochial or private elementary, intermediate or high schools	R-1, R-2, R-3, R-7, ER	5 acres elementary or K-8, 10 acres intermediate or high schools	Structure to be minimum of 50 feet from all property lines except for additions to existing school buildings having a setback of less than 50 feet, the existing building may be extended along the current setback line	—	Site must abut and have all ingress and egress directly to major thoroughfares. Student drop off areas required away from street right-of-way. Site location sizing and design to minimize impact on adjacent residential uses to degree feasible.
Public utility buildings, telephone exchange buildings, former stations electric trans-and sub-stations, gas regulator stations	All districts	—	—	—	Application must provide evidence of necessity of proposed location.
Radio, television, microwave or wireless communication towers	B-1, B-2, B-3, I-1, I-2 and I-3	—	See sections 90-304 and 90-329	See sections 90-304 and 90-329	See sections 90-304 and 90-329

<b>1.</b> Purpose, Validity, and Scope	<b>2.</b> Definitions	<b>3.</b> General Requirements	<b>4.</b> Zoning Districts	<b>5.</b> Development Review <ul style="list-style-type: none"> <li>• Site Plans</li> <li>• Special Land Uses</li> <li>• Condominiums</li> <li>• PUDs</li> </ul>	
<b>6.</b> Off-street Parking	<b>7.</b> Signs	<b>8.</b> Alternative & Renewable Energies	<b>9.</b> Nonconformities	<b>10.</b> Appeals and Administration	<b>11.</b> Form Based Code
Use Table	Zoning Map				

**Article 5 – Development Review**  
**CITY OF WYOMING ZONING ORDINANCE**

Use	Zoning Districts Permitted	Minimum Lot Area	Special Minimum Yard Special Requirements	Special Screening Requirements	Other Requirements
Recreation vehicle storage	I-1	5 acres	—	—	Storage area to be enclosed by a solid fence 5 feet in height. Additional height may be permitted for barbed wire cardling.
Secondhand dealers	B-1, B-2, B-3, PUD-1, PUD-2, PUD-3	—	—	—	Business location must be a minimum of 250 feet from another use in this category.
Sanitary landfill sites	I-2	30 acres	—	Submission of screening plan required.	—

**Note**—The requirements noted in this section are in addition to, or, where in conflict, supersede those general requirements for each zoning district. For all permitted uses after special approval, the planning commission shall conduct a public hearing. Following such hearing, the planning commission may grant approval for such application, provided it shall find the proposal is essential and desirable.

The planning commission may impose such requirements and conditions as may be necessary to protect neighboring property, promote public convenience, health, safety and welfare, or make the use conform more closely with the spirit, purpose and intent of this chapter. In determining other requirements and whether the proposed use is essential and desirable the following information shall be considered by the planning commission:

- (1) The possible substantial and permanent effect on neighboring property.
- (2) The consistency with the spirit, purpose and intent of this chapter.
- (3) The possible effect upon traffic as related to the streets, churches, schools and any buildings within the immediate area.
- (4) The tendency of the proposed use to create any type of blight within the immediate area.
- (5) The economic feasibility for the area.
- (6) Any other factor as may relate to the public health, safety and welfare for persons and property.

(Code 1983, § 60.75; Ord. No. 15-97, §§ 10, 11, 14, 6-16-97; Ord. No. 18-98, § 2, 8-17-98; Ord. No. 21-98, § 9, 10-5-98; Ord. No. 11-99, § 1, 7-6-99; Ord. No. 15-99, § 4, 11-15-99; Ord. No. 12-00, § 3, 7-17-

<b>1.</b> Purpose, Validity, and Scope	<b>2.</b> Definitions	<b>3.</b> General Requirements	<b>4.</b> Zoning Districts	<b>5.</b> Development Review <ul style="list-style-type: none"> <li>• Site Plans</li> <li>• Special Land Uses</li> <li>• Condominiums</li> <li>• PUDs</li> </ul>	
<b>6.</b> Off-street Parking	<b>7.</b> Signs	<b>8.</b> Alternative & Renewable Energies	<b>9.</b> Nonconformities	<b>10.</b> Appeals and Administration	<b>11.</b> Form Based Code
Use Table	Zoning Map				

**Article 5 – Development Review**  
**CITY OF WYOMING ZONING ORDINANCE**

00; Ord. No. 10-01, § 2, 5-21-01; Ord. No. 15-01, § 3, 8-6-01; Ord. No. 06-06, § 3, 2-6-06; Ord. No. 7-09, § 8, 12-21-09; Ord. No. 3-11, §§ 7, 8, 5-2-11; Ord. No. 17-14, § 8, 8-4-14; Ord. No. 14-16, 11-7-16)

**Sec. 90-509 PROCEDURES FOR CONDOMINIUM PROJECTS**

The following provisions shall apply to all condominium projects:

- (1) *Site plan review.* Prior to recording of the master deed required by the Condominium Act, State of Michigan Public Act 59 of 1978, as amended, the condominium project shall undergo site plan review and approval pursuant to Article 5 herein. This section applies also to single-family site condominiums except that only the condominium project and not each individual house is subject to site plan review. A description of the common elements and use and occupancy restrictions as will be contained in the master deed shall be included in the submittal. The expansion of the condominium project shall also undergo site plan review and approval pursuant to Article 5 prior to recording the master deed or master deed amendment establishing such expansion of conversion.
- (2) *Site condominium unit standards.* For the purposes of this chapter, each condominium unit in a site condominium shall be considered a single lot and shall comply with all the regulations of the zoning district in which located.
- (3) *Site condominium design standards:* The design and planning standards of chapter 74 shall apply to all site condominium; and all references to the term "subdivision" and "lot" in chapter 74 shall be deemed to refer to the terms "site condominium" and "site condominium unit", respectively. However, the street and sidewalk improvements in a site condominium must be private, rather than public. This section shall not be construed as requiring a site condominium to obtain plat approval under chapter 74 of this Code or the state Subdivision Control Act, Act No. 288 of the Public Acts of Michigan of 1967 (MCL 560.101 et seq.) as amended.
- (4) *Site condominium master deed contents.* All provisions of the site condominium plans which are approved by the planning commission shall be incorporated, as approved, in the master deed for the site condominium. Any proposed changes to the approved site condominium plans must be reviewed and approved by the planning commission, as per Article 5. A copy of the master deed, as filed with the county register of deeds for recording, must be provided to the city within ten days after recording with the county.

<b>1.</b> Purpose, Validity, and Scope	<b>2.</b> Definitions	<b>3.</b> General Requirements	<b>4.</b> Zoning Districts	<b>5.</b> Development Review	<ul style="list-style-type: none"> <li>• Site Plans</li> <li>• Special Land Uses</li> <li>• Condominiums</li> <li>• PUDs</li> </ul>
<b>6.</b> Off-street Parking	<b>7.</b> Signs	<b>8.</b> Alternative & Renewable Energies	<b>9.</b> Nonconformities	<b>10.</b> Appeals and Administration	<b>11.</b> Form Based Code
Use Table	Zoning Map				

**Article 5 – Development Review**  
**CITY OF WYOMING ZONING ORDINANCE**

- (5) *Subdivisions of site condominium units.* All subdivisions of individual site condominium units shall conform to the requirements of this chapter for minimum lot width, lot area and building setback requirements and shall be approved by the city planning director. This requirement shall be made part of the condominium bylaws and recorded as part of the master deed.

(Code 1983, § 60.34; Ord. No. 07-07, § 1, 3-5-07; Ord. No. 3-12, § 3, 3-5-12)

**Sec. 90-510 PROCEDURES FOR PLANNED UNIT DEVELOPMENTS**

The city has established provisions for creating planned unit developments (PUD's) in order to permit flexibility in the regulation of land development; encourage innovation in land use and variety in design, layout, and type of structures constructed; achieve economy and efficiency in the use of land, natural resources, energy and the providing of public services and utilities; encourage useful open space; and provide better housing, employment and shopping opportunities particularly suited to the needs of the residents of the city.

- (1) Objectives. The objectives of PUD's are to:
- (a) Provide opportunities for development where potential land use conflicts make traditional zoning techniques inadequate for protection from adverse impacts;
  - (b) Preserve existing on-site natural features while allowing development at the maximum permissible density;
  - (c) Encourage the use of creative, imaginative and innovative approaches to land development; and
  - (d) Require the developer to utilize architectural standards, quality building materials and site amenities when deemed appropriate.
- (2) Administration. Administrative procedures are as follows:
- (a) Preapplication consultation. Communication between the developer and city staff prior to PUD application is encouraged. The meeting is intended to ensure that the developer is aware of the community's standards and posture on PUD's. Such consultation should occur prior to any extensive outlay of funds on the part of the developer, since the meeting is intended to encourage cooperation and mutual understanding between the applicant and the city. The developer should submit a preliminary sketch plan outlining general existing site characteristics, external and proposed internal land uses, and special relationships between plan features. To obtain information, the developer shall confer with planning department staff and other appropriate department heads in connection with the application for the PUD. The planning staff will offer advice to the applicant regarding his proposal and aid in his understanding of these requirements.

1. Purpose, Validity, and Scope	2. Definitions	3. General Requirements	4. Zoning Districts	5. Development Review	<ul style="list-style-type: none"> <li>• Site Plans</li> <li>• Special Land Uses</li> <li>• Condominiums</li> <li>• PUDs</li> </ul>
6. Off-street Parking	7. Signs	8. Alternative & Renewable Energies	9. Nonconformities	10. Appeals and Administration	11. Form Based Code
Use Table	Zoning Map				

**Article 5 – Development Review**  
**CITY OF WYOMING ZONING ORDINANCE**

---

- (b) Application for PUD zoning. Following a preliminary consultation, the developer may apply for PUD rezoning. Such application must be made at least 30 days before the planning commission meeting, to allow for sufficient review and notice of affected property owners. As part of the rezoning request, the applicant shall submit 16 copies of the following:
1. A drawing at a scale of at least one inch equals 100 feet, including the following:
    - a. A recent map of the site, reflecting area size and boundary line dimensions.
    - b. Existing and proposed topography of the site.
    - c. Existing floodplains, bodies of water and other unbuildable areas.
    - d. Existing and proposed land uses and their approximate locations (general physical design plan).
    - e. Any proposed public use areas, including schools, parks, recreational facilities, etc.
    - f. Calculations showing the net residential density, area distribution of land uses and expected final population of the proposed PUD.
  2. A written narrative containing the following:
    - a. An explanation of the general character of the proposed PUD and how it relates to general requirements of this article.
    - b. A statement indicating the need of the proposed project, along with a general schedule of development and marketing strategy, including size of housing units, estimated selling prices and rents.
    - c. An outline stating the form of ownership of designated open spaces, establishment and role of a homeowners association, and any proposed restrictive covenants, including architectural controls, if any.
  3. Photographs, architectural renderings or elevations of all proposed buildings other than single-family or two-family dwellings showing the general character of such development.
- (c) Approval procedure. The approval procedure is as follows:

<b>1.</b> Purpose, Validity, and Scope	<b>2.</b> Definitions	<b>3.</b> General Requirements	<b>4.</b> Zoning Districts	<b>5.</b> Development Review	<small>• Site Plans • Special Land Uses • Condominiums • PUDs</small>
<b>6.</b> Off-street Parking	<b>7.</b> Signs	<b>8.</b> Alternative & Renewable Energies	<b>9.</b> Nonconformities	<b>10.</b> Appeals and Administration	<b>11.</b> Form Based Code
Use Table	Zoning Map				



**Article 5 – Development Review**  
**CITY OF WYOMING ZONING ORDINANCE**

---

1. The planning commission shall conduct a public hearing prior to consideration for rezoning to PUD. It shall consider all aspects of the proposed development as required with the PUD application. It may approve, approve with modifications, deny or defer for additional information the PUD application. Each subdivision or development in the PUD area must receive separate planning commission approval as per the applicable city site plan approval and subdivision control requirements.
  2. The city council shall act upon the PUD rezoning request in the same manner as a conventional rezoning.
  3. The planning commission-approved general physical design plan, written narrative and illustrations required by subsection (2)b of this section shall be filed in the planning and inspections departments to ensure that the requirements prescribed by approval of the PUD request are fulfilled.
- (d) Changes or amendments. Minor changes or amendments to a particular PUD may be acted upon by the director of planning/community development. Changes deemed major by the director shall be referred to the planning commission.

<b>1.</b> Purpose, Validity, and Scope	<b>2.</b> Definitions	<b>3.</b> General Requirements	<b>4.</b> Zoning Districts	<b>5.</b> Development Review	<small>• Site Plans • Special Land Uses • Condominiums • PUDs</small>
<b>6.</b> Off-street Parking	<b>7.</b> Signs	<b>8.</b> Alternative & Renewable Energies	<b>9.</b> Nonconformities	<b>10.</b> Appeals and Administration	<b>11.</b> Form Based Code
Use Table	Zoning Map				

**ARTICLE 6**  
**OFF-STREET PARKING,**  
**LOADING, ACCESS, AND**  
**CIRCULATION**  
**REQUIREMENTS**

**Editor's note**— Sec. 1 of Ord. No. 10-11, adopted Oct. 3, 2011, amended Art. XIX in its entirety to read as herein set out. Former Art. XIX pertained to a similar subject matter, consisted of §§ 90-646—90-650, and derived from the 1983 Code.

**Sec. 90-600 OFF-STREET PARKING REQUIREMENTS**

- (1) *Applicability of parking requirements.* For all buildings and uses established after the effective date of this article, off-street parking shall be provided as required by this article.
  - (a) Whenever use of a building or lot is changed to another classification of use, off-street parking facilities shall be provided as required by this article.
  - (b) If the intensity of use of any building (other than a single- or two-family residence) or lot is increased, through the addition of floor area, increase in seating capacity, number of employees or other means, additional off-street parking shall be provided for such increase in intensity of use.
  - (c) Off-street parking facilities in existence on the effective date of this article shall not be reduced below the requirements of this article.
  - (d) An area designated as required off-street parking shall not be changed to another use, unless equal facilities are provided elsewhere in accordance with the provisions of this article.
  
- (2) *Location.*
  - (a) Off-street parking facilities required for all uses shall be located on the same lot or within 300 feet of the use(s) they are intended to serve, as measured from the nearest point of the parking facility to the nearest entry of the building(s) served.
  - (b) Parking facilities shall be in the same zoning district as the use to be served, except as otherwise permitted in subsection 90-600(6).
  
- (3) *Shared/common parking.*

<b>1.</b> Purpose, Validity, and Scope	<b>2.</b> Definitions	<b>3.</b> General Requirements	<b>4.</b> Zoning Districts	<b>5.</b> Development Review <ul style="list-style-type: none"><li>• Site Plans</li><li>• Special Land Uses</li><li>• Condominiums</li><li>• PUDs</li></ul>	
<b>6.</b> Off-street Parking	<b>7.</b> Signs	<b>8.</b> Alternative & Renewable Energies	<b>9.</b> Nonconformities	<b>10.</b> Appeals and Administration	<b>11.</b> Form Based Code
Use Table	Zoning Map				

**Article 6 – Off-street Parking**  
**CITY OF WYOMING ZONING ORDINANCE**

- (a) Two or more buildings or uses may use a common parking facility; provided the total number of parking spaces is equal to the required number of spaces for all of the uses computed separately. Cumulative parking requirements for mixed-use developments or shared facilities may be reduced in conjunction with site plan approval where it can be determined that one or more of the factors listed in subsection (4) below apply.
- (b) Parking facilities dedicated to and on the same site as a place of worship may be used to meet not more than 50 percent of the off-street parking requirement for theaters, stadiums, and other places of public assembly, stores, office buildings and industrial establishments lying within 300 feet of the place of worship, provided that the other uses are not normally operating between the hours of 6:00 a.m. and 6:00 p.m. on Sundays and that the place of worship, through written agreement, makes the spaces available. A copy of this agreement shall be furnished to the city. Should the agreement be voided or expire for any reason, the uses utilizing the parking facility of the place of worship shall provide all required parking spaces in accordance with the requirements of this article, or shall be in violation thereof.
- (4) *Modification of parking requirements.* The parking space requirements may be reduced by no more than 25 percent, as part of the site plan approval, based upon one or more of the following conditions:
- (a) Shared parking by multiple uses where there will be a high proportion of multipurpose visits or where uses have peak parking demands during differing times of the day or days of the week. Pedestrian connections shall be maintained between the uses. For separate lots, they shall be adjacent to each other, with pedestrian and vehicular connections maintained between the lots. Shared parking agreements shall be filed with the city planning department after approval.
- (b) Expectation of walk-in trade due to sidewalk connections to adjacent residential neighborhoods or employment centers. In allowing a parking space reduction, the site design shall incorporate pedestrian connections to the site and on-site pedestrian circulation providing safe and convenient access to the building.
- (c) Availability of other forms of travel such as transit. To qualify, the site design must incorporate transit stops, pedestrian connections to nearby transit stops, or bicycle parking facilities, as applicable.
- (d) Where the applicant has provided a parking study, conducted by a qualified professional, that demonstrates that another standard would be more appropriate based on actual number of employees or expected level of customer traffic. Actual counts at a similar establishment provided by the applicant may also be acceptable.

1. Purpose, Validity, and Scope	2. Definitions	3. General Requirements	4. Zoning Districts	5. Development Review	• Site Plans • Special Land Uses • Condominiums • PUDs
6. Off-street Parking	7. Signs	8. Alternative & Renewable Energies	9. Nonconformities	10. Appeals and Administration	11. Form Based Code
Use Table	Zoning Map				

**Article 6 – Off-street Parking**  
**CITY OF WYOMING ZONING ORDINANCE**

- (e) A parking study may be required as part of site plan review to document that any one of the criteria a. through c. above would be met.
- (5) *Banked parking.*
- (a) Where a reduction in the number of parking spaces is not warranted but an applicant demonstrates that the parking requirements for a proposed use would be excessive, the site plan review authority may defer ("bank") some of the required parking. The site plan shall designate portions of the site for future construction of the required parking spaces. This banked area shall be maintained in a landscaped appearance and not be located within required greenbelts or parking lot setback areas and shall not be used for any other purpose.
  - (b) The site plan shall show the area proposed to be banked, with all required site plan elements, but shall indicate with hatching, dashed lines, or other means the area to be banked. The site plan shall include parking space requirements, with the number of spaces required, number proposed at initial construction, and number of spaces banked.
  - (c) Construction of part or all of the additional spaces designated for the banked parking area may be initiated by the owner or required by the city, based on parking needs or observation of parking deficiencies, and shall require administrative approval of an amended site plan.
- (6) *Parking lots serving adjacent commercial and industrial uses.* A parking lot may be constructed in a different zoning district from the use being served, if approved by the planning commission. A parking lot constructed under this subsection must meet the following requirements:
- (a) The area proposed for the parking lot shall be contiguous to, or immediately across a street right-of-way from, the property containing the use to be served. This parking shall not be located across a major thoroughfare.
  - (b) The proposed parking area shall be intended only to accommodate parking of passenger vehicles serving employees or customers of the use served. Outdoor storage of material or parking of equipment or vehicles other than passenger vehicles of employees or customers is prohibited.
  - (c) The parking area shall retain the requirements of the zoning district in which it is located. No use, other than accessory parking, shall be permitted upon the lot that is not otherwise permitted in that zoning district.

<b>1.</b> Purpose, Validity, and Scope	<b>2.</b> Definitions	<b>3.</b> General Requirements	<b>4.</b> Zoning Districts	<b>5.</b> Development Review	<ul style="list-style-type: none"> <li>• Site Plans</li> <li>• Special Land Uses</li> <li>• Condominiums</li> <li>• PUDs</li> </ul>
<b>6.</b> Off-street Parking	<b>7.</b> Signs	<b>8.</b> Alternative & Renewable Energies	<b>9.</b> Nonconformities	<b>10.</b> Appeals and Administration	<b>11.</b> Form Based Code
Use Table	Zoning Map				

**Article 6 – Off-street Parking**  
**CITY OF WYOMING ZONING ORDINANCE**

- (d) The parking lot shall conform to the landscaping requirements of section 90-328. More extensive buffering or screening may be required during site plan review, if necessary, to protect adjacent uses, particularly if the lot is located within or adjacent to a residential district.
- (7) *Required off-street parking spaces.* The minimum number of required off-street parking spaces shall be provided and maintained on the premises or as otherwise allowed by this article, on the basis of the following and the specific requirements of table 90-646.
- (a) When units or measurements determining the number of required parking spaces result in a fraction over one-half, a full parking space shall be required.
- (b) In the case of a use not specifically mentioned, the requirement for off-street parking facilities for a specified use which is most similar shall apply, as determined by the city planner.
- (c) Each 24 inches of bench, pew or similar seating facilities shall be counted as one seat.
- (d) Where parking requirements are based upon maximum seating or occupancy capacity, the capacity shall be as determined by the Building Code and the Fire Code.
- (e) In order to minimize excessive areas of pavement, which reduces aesthetics and contributes to high rates of stormwater runoff, the minimum parking space requirements shall not be exceeded by more than 20 percent, except as approved by the site plan approval authority. In granting additional spaces, the site plan approval authority shall determine that the parking is needed, based on documented evidence of use and demand provided by the applicant.

Table 90-600 Required Minimum Number of Parking Spaces by Use	
Use	Number of Parking Spaces
<b>Residential Uses</b>	
Single- and two-family dwellings	2 spaces for each dwelling unit.
Multiple-family residential dwellings	2 spaces for each dwelling unit.
Senior apartments and senior independent living	1 space for each unit, and 1 space for each employee. Should units revert to general occupancy, 2 spaces per unit shall be provided.

<b>1.</b> Purpose, Validity, and Scope	<b>2.</b> Definitions	<b>3.</b> General Requirements	<b>4.</b> Zoning Districts	<b>5.</b> Development Review	• Site Plans • Special Land Uses • Condominiums • PUDs
<b>6.</b> Off-street Parking	<b>7.</b> Signs	<b>8.</b> Alternative & Renewable Energies	<b>9.</b> Nonconformities	<b>10.</b> Appeals and Administration	<b>11.</b> Form Based Code
Use Table	Zoning Map				

**Article 6 – Off-street Parking**  
**CITY OF WYOMING ZONING ORDINANCE**

Table 90-600	
Required Minimum Number of Parking Spaces by Use	
Use	Number of Parking Spaces
Manufactured home parks	2 for each manufactured home plus 1 for each employee of the manufactured home park. No motorized recreational vehicles shall be parked on individual home sites.
Dormitories or fraternities	1 space for every 2 beds, plus 2 additional spaces for owner or employees.
Bed and breakfast dwellings	2 for the owner and operator and 1 for each leasable room.
<b>Institutional Uses</b>	
Auditorium, assembly halls, meeting rooms, theaters and similar places of assembly	1 space for every 3 seats based on maximum seating capacity in the main place of assembly therein.
Elementary and middle schools	1 for each 1 teacher, employee or administrator, in addition to the requirements of the auditorium.
Nursing and convalescent homes	2 for every 3 beds or occupants and 1 space for each staff member or employee on the largest shift.
Hospitals and similar facilities for human care	1 for each 2 beds, plus 1 for each employee on the largest shift.
Nursery schools and child care centers	1 for every 350 square feet of gross floor area (GFA), plus 1 per employee. Sufficient area shall be designated for drop-off of children in a safe manner that will not result in traffic disruptions.
Places of worship	1 for every 3 seats in the main place of assembly or 1 for every 6 feet of pew.
High schools	1 for each 1 teacher, employee, or administrator, and 1 for every 10 students, in addition to the requirements of the auditorium.
<b>Retail Uses</b>	
Retail stores except as otherwise specified herein	1 for every 250 square feet of gross floor area (GFA).
Multi-tenant shopping centers	1 for every 250 square feet of retail gross floor area (GFA), plus the number of parking spaces required for restaurants.
Greenhouses and nurseries	1 for each 1 employee plus 1 for every 100 square feet of area devoted primarily to sales.
Animal grooming, training and boarding	1 for every 300 square feet of gross floor area (GFA).

<b>1.</b> Purpose, Validity, and Scope	<b>2.</b> Definitions	<b>3.</b> General Requirements	<b>4.</b> Zoning Districts	<b>5.</b> Development Review <ul style="list-style-type: none"> <li>• Site Plans</li> <li>• Special Land Uses</li> <li>• Condominiums</li> <li>• PUDs</li> </ul>	
<b>6.</b> Off-street Parking	<b>7.</b> Signs	<b>8.</b> Alternative & Renewable Energies	<b>9.</b> Nonconformities	<b>10.</b> Appeals and Administration	<b>11.</b> Form Based Code
Use Table	Zoning Map				

**Article 6 – Off-street Parking**  
**CITY OF WYOMING ZONING ORDINANCE**

Table 90-600	
Required Minimum Number of Parking Spaces by Use	
Use	Number of Parking Spaces
Furniture and appliance, household equipment, showroom of a plumber, decorator, electrician, hardware, wholesale and repair shop, or other similar uses	1 for every 800 square feet of gross floor area (GFA).
Grocery store/supermarket	1 for every 200 square feet of gross floor area (GFA).
Home improvement centers	1 for every 300 square feet of gross floor area (GFA).
Motor vehicle sales establishment, including automobiles, RV's, motorcycles, snowmobiles, ATV's and boats	1 for every 400 square feet of floor space of sales room and 1 for each automobile service stall, plus 1 for each employee.
Open air businesses, except as otherwise specified herein	1 for every 500 square feet of lot area for retail sales, uses and services.
Service Uses	
Motor vehicle service stations (gas stations)	1 for each employee, plus additional parking required for other uses within an automobile service station, such as the retail floor area, restaurants or automotive repair stalls. Each automobile fueling position shall count as one-half of a required space for the spaces required for other uses within an automobile service station.
Vehicle repair establishment, major or minor	2 for each service stall, plus 1 for each employee.
Vehicle quick oil change	2 stacking spaces for each service stall, rack or pit plus 1 for each employee.
Vehicle wash: Self-service (coin operated)	4 spaces plus stacking spaces as required in section 90-508
Vehicle wash: Full-Service	4 spaces, plus 1 per employee, plus stacking spaces as required in section 90-508
Banks and other financial institutions	1 for each 200 sq. ft of gross floor area for the public, plus 3 for each walkup ATM. Drive-up windows shall be provided 4 stacking spaces for each window.

<b>1.</b> Purpose, Validity, and Scope	<b>2.</b> Definitions	<b>3.</b> General Requirements	<b>4.</b> Zoning Districts	<b>5.</b> Development Review	<ul style="list-style-type: none"> <li>• Site Plans</li> <li>• Special Land Uses</li> <li>• Condominiums</li> <li>• PUDs</li> </ul>
<b>6.</b> Off-street Parking	<b>7.</b> Signs	<b>8.</b> Alternative & Renewable Energies	<b>9.</b> Nonconformities	<b>10.</b> Appeals and Administration	<b>11.</b> Form Based Code
Use Table	Zoning Map				

**Article 6 – Off-street Parking**  
**CITY OF WYOMING ZONING ORDINANCE**

Table 90-600	
Required Minimum Number of Parking Spaces by Use	
Use	Number of Parking Spaces
Beauty parlor or barber shop	3 parking spaces for each chair/station.
Dry cleaners	1 per 500 square feet of gross floor area
Laundromats	1 for each washer, plus 1 space for each employee.
Mortuary establishment, funeral home	1 for every 50 square feet of assembly room or parlor floor space.
<b>Restaurants, Bars and Clubs</b>	
Motel, hotel or other commercial lodging establishment	0.75 for each unit, plus 1 for each employee. Spaces required for ancillary uses such as lounges, restaurants or conference areas shall be determined on the basis of the individual requirements for that use.
Standard sit-down restaurants	1 for each 100 square feet of gross floor area (GFA).
Carry-out restaurant (with no or limited seating for eating on premises)	6 per service or counter station, plus 1 for each employee.
Drive-through restaurant	1.25 for every 3 persons allowed within the maximum occupancy as established by the city fire and building code, plus a minimum of 5 stacking spaces for each pickup window. The queuing of vehicles shall not interfere with public rights-of-way or with on- or off-site circulation and parking.
Bars, lounges, taverns, nightclubs (majority of sales consist of alcoholic beverages)	1 for every 3 persons allowed within the maximum occupancy load as established by the city fire and building codes.
Private clubs, lodge halls or banquet halls	1 for every 3 persons allowed within the maximum occupancy load as established by the city fire and building codes.
<b>Recreation</b>	
Athletic clubs, exercise establishments, health studios, sauna baths, martial art schools and other similar uses	1 for each 3 persons allowed within the maximum occupancy load as established by city fire and building codes, plus 1 per employee. In those instances where memberships are provided for, not less than 1 per each 5 memberships shall be provided plus 1 per employee or 1 for each 2 clothing lockers, plus 1 per employee, whichever is the larger.
Billiard parlors	1 for each 3 persons allowed within the maximum occupancy load as established by city building and fire codes or 1 for each 300 square feet of gross floor area (GFA), whichever is greater.

<b>1.</b> Purpose, Validity, and Scope	<b>2.</b> Definitions	<b>3.</b> General Requirements	<b>4.</b> Zoning Districts	<b>5.</b> Development Review	<b>6.</b> Site Plans Special Land Uses Condominiums PUDs
<b>6.</b> Off-street Parking	<b>7.</b> Signs	<b>8.</b> Alternative & Renewable Energies	<b>9.</b> Nonconformities	<b>10.</b> Appeals and Administration	<b>11.</b> Form Based Code
Use Table	Zoning Map				



**Article 6 – Off-street Parking  
CITY OF WYOMING ZONING ORDINANCE**

Table 90-600 Required Minimum Number of Parking Spaces by Use	
Use	Number of Parking Spaces
Bowling alleys	5 for each bowling lane plus additional for accessory uses such as bars.
Indoor recreation establishments including gymnasiums, tennis courts and handball, roller or ice-skating rinks, exhibition halls, dance halls, and banquet halls	1 space for every 3 persons allowed within the maximum occupancy load as established by the city fire and building codes.
Golf courses, excepting miniature or "par-3"	6 for each 1 golf hole plus 1 for each employee plus additional for any bar or restaurant.
Miniature or "par-3" courses	3 for each 1 hole plus 1 for each employee.
Stadium, sports arenas, or similar place of outdoor assembly	1 for every 3 seats or 1 for every 6 feet of bench, plus 1 for each employee. For fields without spectator seating, there shall be a minimum of 30 spaces per field.
<b>Offices</b>	
Business offices, post offices or professional offices of lawyers, architects or similar professionals	1 for every 400 square feet of gross floor area (GFA), but no less than 5 parking spaces.
Medical offices of doctors, dentists, veterinarians or similar professions	1 for every 200 square feet of gross floor area (GFA).
<b>Industrial Uses</b>	
Industrial establishments, including manufacturing, research and testing laboratories, creameries, bottling works, printing, plumbing or electrical work-shops	1 for every 1½ employees in the largest working shift or 1 for every 2,000 square feet of gross floor area (GFA), whichever is greater. Plus spaces for office use.
Warehouses and storage buildings	1 for each employee computed on the basis of the greatest number of persons employed at any one time during the day or night, or 1 for every 1,500 square feet of useable floor area (UFA), whichever is greater. Plus spaces for office use.

<b>1.</b> Purpose, Validity, and Scope	<b>2.</b> Definitions	<b>3.</b> General Requirements	<b>4.</b> Zoning Districts	<b>5.</b> Development Review <ul style="list-style-type: none"> <li>• Site Plans</li> <li>• Special Land Uses</li> <li>• Condominiums</li> <li>• PUDs</li> </ul>	
<b>6.</b> Off-street Parking	<b>7.</b> Signs	<b>8.</b> Alternative & Renewable Energies	<b>9.</b> Nonconformities	<b>10.</b> Appeals and Administration	<b>11.</b> Form Based Code
Use Table	Zoning Map				

**Article 6 – Off-street Parking**  
**CITY OF WYOMING ZONING ORDINANCE**

Table		90-600
Required Minimum Number of Parking Spaces by Use		
Use	Number of Parking Spaces	
Mini warehouses/self-storage	Unobstructed parking area equal to 1 for every employee, plus parking for other uses on site such as truck rental, but no less than 5 spaces.	
Truck terminal	1 automobile space for each employee plus 2 truck spaces of 10 by 70 feet for each truck berth or docking space.	

(Ord. No. 10-11, § 1, 10-3-11; Ord. No. 5-13, § 1, 6-3-13; Ord. No. 15-14, § 7, 7-21-14)

**Sec. 90-601 OFF-STREET PARKING FACILITY DESIGN**

- (1) *Off-street parking location and setbacks.* Off-street parking lots shall meet the setback requirements of the zoning district in which they are located. Off-street parking facilities required for single- and two-family dwellings shall be located on the same lot or parcel as the building they are intended to serve, and shall consist of a driveway and/or garage. All residential driveways shall provide a minimum width of at least eight feet. Driveways must be paved and shall be set back at least one foot from adjoining side lot lines. In the ER estate residential zone, portions of driveways located more than 50 feet from the public street may be graveled. All parking spaces shall be paved and no more than one parking space shall be located within the required front yard. Additions to existing single- and two-family dwellings shall not require the paving of an unpaved driveway.
  
- (2) *Parking construction and development.* The construction of any parking lot shall require approval of a site plan in accordance with Article 5. Upon completion, the parking lot shall be inspected and approved by the building department before issuance of a certificate of occupancy.
  - (a) All parking lots and vehicle and equipment storage areas shall be paved with an asphalt or concrete binder, and shall be graded and drained so as to dispose of surface water which might accumulate. Alternative paving materials, such as permeable/grass pavers or porous pavement, may be approved for overflow, seasonal or low use parking areas, based upon the review and recommendation of the city engineer. For storage areas, a substitute for hard-surfaced pavement may be approved during site plan review upon a determination that there are no adverse effects on adjoining properties.
  
  - (b) Surface water from parking areas shall be detained on site in accordance with the City of Wyoming Engineering Standards.
  
  - (c) Parking space and aisle dimensions are in the following table. Angled parking between these ranges shall be to the nearest degree. All parking lots shall be striped and maintained showing individual parking bays and spaces, in accordance with the following minimum dimensions:

1. Purpose, Validity, and Scope	2. Definitions	3. General Requirements	4. Zoning Districts	5. Development Review <ul style="list-style-type: none"> <li>• Site Plans</li> <li>• Special Land Uses</li> <li>• Condominiums</li> <li>• PUDs</li> </ul>		
6. Off-street Parking	7. Signs	8. Alternative & Renewable Energies	9. Nonconformities	10. Appeals and Administration	11. Form Based Code	
Use Table	Zoning Map					

**Article 6 – Off-street Parking**  
**CITY OF WYOMING ZONING ORDINANCE**

**Table 90-601: Parking Space And Aisle Dimensions**

	90°	60°	45°	Parallel
Space width	9 ft.	9 ft.	9 ft.	8.5 ft.
Space length	18 ft.	21 ft.	21 ft.	22 ft.
One-way aisle width	15 ft.	13 ft.	12 ft.	12 ft.
Two-way aisle width	24 ft.	24 ft.	20 ft.	20 ft.

- (d) Waiting/stacking spaces for drive-through uses (such as banks, restaurants, car washes and oil change) shall be at least 24 feet long and ten feet wide. Required stacking spaces shall not block customer parking spaces. Where the drive-through waiting lane provides for a single lane of five or more vehicles an escape lane shall be provided to allow vehicles to exit the waiting lane.
- (e) Adequate ingress and egress to the parking lot by means of clearly limited and defined drives shall be provided for vehicles in accordance with section 90-601. All parking lots shall provide on-site circulation aisles and parking spaces shall be designed to not require vehicles to back into public right-of-way. Ingress and egress to a parking lot in a nonresidential zoning district shall not be through a residential district, except in instances where access is provided by means of an alley that forms the boundary between a residential and nonresidential district.
- (f) Off-street parking areas shall be landscaped in accordance with the requirements of section 90-328.

(3) *Parking structures.*

- (a) *Dimensional requirements.* Parking stall and driving aisles shall meet the minimum dimensional requirements of subsection (2)(c), above.
- (b) *Internal arrangement.* Internal arrangement and design shall be approved by the city engineer for appropriate grades, traffic circulation, aisle length, column spacing, ceiling height, exit stairwell and elevator location.
- (c) *Access points/lanes.* Storage areas for entering and exiting traffic should be long enough to minimize backups of traffic onto surrounding streets or within the garage.
- (d) *Lighting and security.* Adequate lighting is necessary for the safe movement of vehicles and pedestrians and for the security of patrons and parked vehicles.

<b>1.</b> Purpose, Validity, and Scope	<b>2.</b> Definitions	<b>3.</b> General Requirements	<b>4.</b> Zoning Districts	<b>5.</b> Development Review	<ul style="list-style-type: none"> <li>• Site Plans</li> <li>• Special Land Uses</li> <li>• Condominiums</li> <li>• PUDs</li> </ul>
<b>6.</b> Off-street Parking	<b>7.</b> Signs	<b>8.</b> Alternative & Renewable Energies	<b>9.</b> Nonconformities	<b>10.</b> Appeals and Administration	<b>11.</b> Form Based Code
Use Table	Zoning Map				

**Article 6 – Off-street Parking**  
**CITY OF WYOMING ZONING ORDINANCE**

- (e) *Location and setback requirements.* Parking structures shall be set back the same distance as required for main buildings.
- (f) *Architecture.* Parking structures shall be architecturally compatible with the buildings they serve. Landscaping improvements may be required to screen the structure.
- (4) *Maintenance.* All parking lots shall be maintained free of trash and debris. Surface, curbing, light fixtures and signage shall be maintained in good condition.
- (5) *Limitations on use of parking lots.*
  - (a) It shall be unlawful for any person, firm, or corporation to use private property for vehicle parking without the express consent, authorization, or ratification of the owner, holder, occupant, lessee, agent or trustee of the property.
  - (b) Off-street parking areas are intended only for temporary vehicle parking for public safety by keeping parked cars off the streets. Except when land is used as storage space in connection with the business of a repair or service garage, use of parking areas or open land is not permitted for the storage or parking of wrecked or junked cars, or for creating a junk yard or nuisance in the area.
  - (c) Loading spaces as required in section 90-602, and parking spaces required in section 90-600 shall be considered separate and distinct requirements and shall be considered separate components on the proposed site plan. In no case shall one component be construed as meeting the requirements of the other required components.
  - (d) Parking lots and loading areas shall not be used for the storage of trucks or trailers, except for uses approved for this in the industrial districts.
  - (e) Parking lots accessory to uses other than licensed vehicle sales lots shall not be used for private sales of vehicles.

(Ord. No. 10-11, § 1, 10-3-11; Ord. No. 3-12, § 6, 3-5-12)

**Sec. 90-602 OFF-STREET LOADING REQUIREMENTS**

- (1) *Uses requiring loading area.* On the same premises with every building, structure or part thereof, erected and occupied for manufacturing, storage, warehouse, retails sales, consumer services or other uses similarly involving the receipt or distribution of vehicles, materials or merchandise, there shall be provided and maintained on the lot adequate space for standing, loading and unloading services in order to avoid undue interference with public use of the streets, alleys and parking spaces.

<b>1.</b> Purpose, Validity, and Scope	<b>2.</b> Definitions	<b>3.</b> General Requirements	<b>4.</b> Zoning Districts	<b>5.</b> Development Review	<ul style="list-style-type: none"> <li>• Site Plans</li> <li>• Special Land Uses</li> <li>• Condominiums</li> <li>• PUDs</li> </ul>
<b>6.</b> Off-street Parking	<b>7.</b> Signs	<b>8.</b> Alternative & Renewable Energies	<b>9.</b> Nonconformities	<b>10.</b> Appeals and Administration	<b>11.</b> Form Based Code
Use Table	Zoning Map				

**Article 6 – Off-street Parking**  
**CITY OF WYOMING ZONING ORDINANCE**

- (3) *Loading area requirements.* Loading and unloading spaces, unless otherwise adequately provided for, shall be ten feet by 50 feet, with 15-foot height clearance, according to the following schedule:

Table 90-602: Loading Area Requirements	
Useable Floor Area (UFA)	Minimum Truck Loading Spaces
0—2,000 square feet	None
2,001—20,000 square feet	1 space
20,001—100,000 square feet	1 space plus 1 space for each 20,000 square feet in excess of 20,000 square feet
100,001—500,000 square feet	5 spaces plus 1 space for each 40,000 square feet in excess of 100,000 square feet
Over 500,000 square feet	15 spaces plus 1 space for each 80,000 square feet in excess of 500,000 square feet

- (3) *Loading deferment.*
- (a) Where an applicant demonstrates that the loading requirements for a particular proposed use would be excessive, a parking lot plan can be administratively approved designating portions of required loading spaces and paving reserved for future use. Likewise, a loading deferment may be imposed upon a finding that the standard loading requirements would be initially excessive.
  - (b) The approval shall include conditions under which the reserved loading areas must be provided.
  - (c) Alterations to the deferred loading area to add loading spaces may be initiated by the owner or required by the city planner, based on loading needs, and shall require the submission and approval of an amended site plan.
  - (d) The city planner may require the construction of additional loading within the deferred loading area if a change of use occurs for the building or property for which the deferred loading was approved.
- (4) *Orientation of overhead doors.* Overhead doors for truck loading areas shall not face the front yard and shall be screened from view from a public street or an adjacent residential district.
- (5) *Adjacency to residential districts.* No loading space shall be located closer than 55 feet to any residential zoning district unless adjoining a public alley or located within a completely enclosed

<b>1.</b> Purpose, Validity, and Scope	<b>2.</b> Definitions	<b>3.</b> General Requirements	<b>4.</b> Zoning Districts	<b>5.</b> Development Review <ul style="list-style-type: none"> <li>• Site Plans</li> <li>• Special Land Uses</li> <li>• Condominiums</li> <li>• PUDs</li> </ul>	
<b>6.</b> Off-street Parking	<b>7.</b> Signs	<b>8.</b> Alternative & Renewable Energies	<b>9.</b> Nonconformities	<b>10.</b> Appeals and Administration	<b>11.</b> Form Based Code
Use Table	Zoning Map				

**Article 6 – Off-street Parking**  
**CITY OF WYOMING ZONING ORDINANCE**

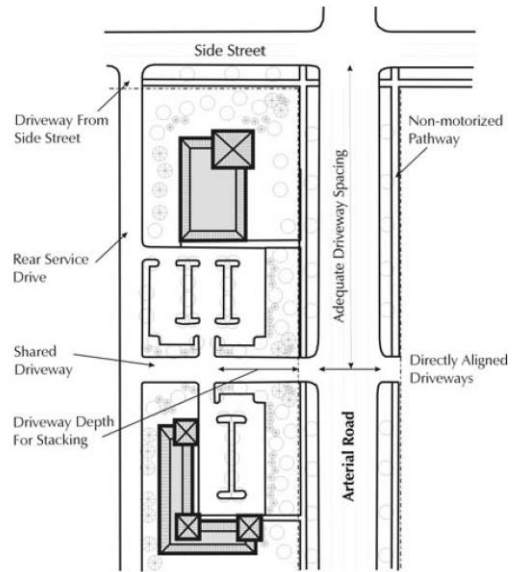
building or enclosed on all sides facing a residential zoning district by a solid masonry wall or ornamental fence five feet in height of a type approved by the planning commission.

(Ord. No. 10-11, § 1, 10-3-11)

**Sec. 90-603 DRIVEWAY ACCESS MANAGEMENT**

(1) *Purpose:* The regulations of this section are designed to accomplish the following purposes:

- (a) Preserve the capacity of the city's major streets by limiting and controlling the number, location and design of access points and by requiring alternate means of access through shared driveways, service drives, and access via cross streets in certain locations.
- (b) Encourage efficient flow of traffic by minimizing the disruption and conflicts between through traffic and turning movements.
- (c) Improve safety and reduce the potential for crashes.
- (d) Avoid the proliferation of unnecessary curb cuts and driveways and, when the opportunities arise, eliminate or reconfigure existing access points that do not conform to the standards of this section.
- (e) Implement the recommendations of the City of Wyoming Land Use Plan.
- (f) Require longer frontages or wider minimum lot widths than required in underlying zoning districts to help achieve acceptable distances for separation of driveways.
- (g) Require coordinated access among adjacent lands where possible.
- (h) Avoid the need for unnecessary and costly reconstruction of roadways which disrupts business operations and traffic flow.
- (i) Ensure efficient access by emergency vehicles.



**Figure 90-603-1: Driveway Types and Terms**

<b>1.</b> Purpose, Validity, and Scope	<b>2.</b> Definitions	<b>3.</b> General Requirements	<b>4.</b> Zoning Districts	<b>5.</b> Development Review <ul style="list-style-type: none"> <li>• Site Plans</li> <li>• Special Land Uses</li> <li>• Condominiums</li> <li>• PUDs</li> </ul>	
<b>6.</b> Off-street Parking	<b>7.</b> Signs	<b>8.</b> Alternative & Renewable Energies	<b>9.</b> Nonconformities	<b>10.</b> Appeals and Administration	<b>11.</b> Form Based Code
Use Table	Zoning Map				

**Article 6 – Off-street Parking**  
**CITY OF WYOMING ZONING ORDINANCE**

- (j) Improve safety for pedestrians and other non-motorized travelers by reducing the number of conflict points at access crossings.
  - (k) Establish uniform standards to ensure fair and equal treatment among property owners.
- (2) *Driveway location in general.*
- (a) The requirements of this section shall apply to all commercial/industrial driveways.
  - (b) Driveways shall be located to minimize interference with the free movement of traffic, provide adequate sight distance, and provide the most favorable driveway grade.
  - (c) Driveways, including the radii but not including right turn lanes, passing lanes and tapers, shall be located entirely within the right-of-way frontage, unless approved by the city engineer and upon written agreement from the adjacent property owner agreeing to such encroachment.
  - (d) In the case of expansion, alteration or redesign of an existing development where it can be demonstrated that pre-existing conditions prohibit adherence to the minimum standards of this section, the city engineer may modify these requirements. Modifications shall be the minimum necessary, but in no case shall spacing of full-access driveways be less than 60 feet, measured centerline to centerline.
- (3) *Driveway spacing standards.*
- (a) Minimum spacing requirements between a proposed commercial/industrial driveway and an intersection, either adjacent or on the opposite side of the street, may be established on a case-by-case basis, but in no instance shall be less than the distances listed below. The following measurements are from the near edge of the proposed driveway, measured at the throat perpendicular to the street, to the near lane edge of the intersecting street or pavement edge for uncurbed sections.

Table 90-603-1: Minimum Commercial/Industrial Driveway Spacing From Street Intersections (b)		
Location of Driveway	Minimum Spacing	
	Full Movement Driveway	Channelized Driveway Restricting Left Turns
Along arterial roadway, intersecting with arterial roadway	250 feet	125 feet
Along arterial roadway, intersecting nonarterial roadway	200 feet	125 feet
Along other roads	75 feet	50 feet

<b>1.</b> Purpose, Validity, and Scope	<b>2.</b> Definitions	<b>3.</b> General Requirements	<b>4.</b> Zoning Districts	<b>5.</b> Development Review	<b>6.</b> Site Plans <b>7.</b> Special Land Uses <b>8.</b> Condominiums <b>9.</b> PUDs
<b>6.</b> Off-street Parking	<b>7.</b> Signs	<b>8.</b> Alternative & Renewable Energies	<b>9.</b> Nonconformities	<b>10.</b> Appeals and Administration	<b>11.</b> Form Based Code
Use Table	Zoning Map				



**Article 6 – Off-street Parking**  
**CITY OF WYOMING ZONING ORDINANCE**

- (b) For sites with insufficient street frontage to meet the above criterion, the driveway may be required to be located along a side street, shared with an adjacent property, constructed along the property line farthest from the intersection, or accessed from a service road.
- (c) Minimum spacing, between two commercial/industrial driveways, measured from centerline to centerline, shall be determined based upon posted speed limits along the parcel frontage as indicated below.

Table 90-603-2: Minimum Spacing Between Commercial/Industrial Driveways		
Posted Speed (mph)	Driveway Spacing (in feet) <sup>1</sup>	
	Arterial Road	Other Roads
25	130	90
30	185	120
35	245	150
40	300	185
45	350	230
50 +	455	275

<sup>1</sup> Unless greater spacing is required by MDOT or required to meet other standards herein.

- (d) To reduce left-turn conflicts, new commercial/industrial driveways shall be aligned with those across the street, where possible. If alignment is not possible along arterial streets, driveways shall be offset from those on the opposite side of the street a minimum of 150 feet. These standards may be reduced as part of site plan approval, based upon the recommendation of the city engineer, on a case-by-case basis. Longer offsets may be required depending on the expected volumes of left-turns into the driveways.

(4) *Number of commercial/industrial driveways.*

- (a) The number of commercial/industrial driveways serving a property shall be the minimum necessary to provide reasonable access for traffic and emergency vehicles, while preserving traffic operations and safety along the public roadway.
- (b) Access shall be provided for each separately owned parcel. This access may be from an individual driveway, shared driveway or a service drive. The planning commission may permit additional driveways for property meeting the following requirements:
  1. One additional driveway for properties with a continuous frontage of over 300 feet, and one driveway for each additional 300 feet of frontage.

<b>1.</b> Purpose, Validity, and Scope	<b>2.</b> Definitions	<b>3.</b> General Requirements	<b>4.</b> Zoning Districts	<b>5.</b> Development Review	• Site Plans • Special Land Uses • Condominiums • PUDs
<b>6.</b> Off-street Parking	<b>7.</b> Signs	<b>8.</b> Alternative & Renewable Energies	<b>9.</b> Nonconformities	<b>10.</b> Appeals and Administration	<b>11.</b> Form Based Code
Use Table	Zoning Map				



**Article 6 – Off-street Parking**  
**CITY OF WYOMING ZONING ORDINANCE**

2. A traffic impact study determines that additional access is justified without compromising traffic operations along the public street.
3. Two one-way driveways may be permitted where the frontage is at least 125 feet.

(5) *Commercial/industrial driveway design.*

- (a) All commercial/industrial driveways shall be constructed according to the City of Wyoming or MDOT standards, as applicable. In commercial redevelopment areas, these standards shall be complied with to the maximum extent possible.
- (b) For high traffic generators, or for commercial/industrial driveways along streets experiencing or expected to experience congestion, two egress lanes may be required.
- (c) For a boulevard entrance, a fully curbed island, at least 180 square feet in area, shall separate the ingress and egress lanes. The radii forming the edges on this island shall be designed to accommodate the largest vehicle that will normally use the driveway.

(6) *Shared driveways, frontage roads and service roads.*

- (a) The number of access points may be reduced where it is determined by the site plan review authority that there may be a beneficial effect on traffic operations and safety, while preserving the property owner's right to reasonable access. In this case, a shared commercial/industrial driveway, frontage road or rear service drive connecting two or more properties or uses may be required. Service roads may be required near existing traffic signals or near locations having potential for future signalization; along arterial roadways with high traffic volumes; and where a relatively high number of crashes or limited sight distances are found.
- (b) Shared commercial/industrial driveways and service roads shall be within a recorded access easement. A draft of the access easement shall be provided to the city engineer for review prior to filing.
- (c) Service road and shared driveway design standards.
  1. *Location.* Service roads shall generally be parallel or perpendicular to the front property line and may be in front of, adjacent to, or behind, principal buildings. The site plan review authority shall determine the most appropriate alignment, taking into account setbacks of existing buildings and anticipated traffic flow for the site and the corridor.
  2. *Access easement.* The service road shall be within an access easement permitting traffic circulation between properties.

<b>1.</b> Purpose, Validity, and Scope	<b>2.</b> Definitions	<b>3.</b> General Requirements	<b>4.</b> Zoning Districts	<b>5.</b> Development Review <ul style="list-style-type: none"> <li>• Site Plans</li> <li>• Special Land Uses</li> <li>• Condominiums</li> <li>• PUDs</li> </ul>	
<b>6.</b> Off-street Parking	<b>7.</b> Signs	<b>8.</b> Alternative & Renewable Energies	<b>9.</b> Nonconformities	<b>10.</b> Appeals and Administration	<b>11.</b> Form Based Code
Use Table	Zoning Map				

**Article 6 – Off-street Parking**  
**CITY OF WYOMING ZONING ORDINANCE**

This easement shall be 60 feet wide, except an access easement parallel to a public street right-of-way may be 40 feet wide, if approved by the city engineer. The required width shall remain free and clear of obstructions, unless otherwise approved.

3. *Construction and materials.* Service roads shall have a base, pavement and curb with gutter in accordance with the city engineer requirements. The minimum required width of the service road shall be 27 feet, measured back to back of curb.
4. *Parking.* The service road is not intended as a parking maneuvering aisle. The site plan review authority may require the posting of "no parking" signs along the service road. Temporary parking may be permitted in the easement area where a continuous service road is not yet available, provided that the layout provides for the removal of the parking to allow extension of the service road.
5. *Access to service road.* All access to the service road shall be in accordance with the driveway spacing standards of this section. The planning commission may allow additional driveways if recommended by the city engineer.
6. *Temporary access.* The site plan review authority, with concurrence of the city engineer, may approve temporary access where a continuous service road is not yet available and a performance guarantee is provided to assure elimination of temporary access when the service road is continued. Building permits shall not be issued until the performance guarantee has been deposited with the city.
7. *Elevation.* The site plan shall indicate the proposed elevation of the service road at the property line. The city engineer shall maintain a record of all service road elevations so that their grades can be coordinated.
8. *Maintenance.* Each property owner shall be responsible for maintenance of the easement and service drive across their frontage. The maintenance provisions shall be specified in the recorded access easement.

(Ord. No. 10-11, § 1, 10-3-11)

<b>1.</b> Purpose, Validity, and Scope	<b>2.</b> Definitions	<b>3.</b> General Requirements	<b>4.</b> Zoning Districts	<b>5.</b> Development Review <ul style="list-style-type: none"> <li>• Site Plans</li> <li>• Special Land Uses</li> <li>• Condominiums</li> <li>• PUDs</li> </ul>		
<b>6.</b> Off-street Parking	<b>7.</b> Signs	<b>8.</b> Alternative & Renewable Energies	<b>9.</b> Nonconformities	<b>10.</b> Appeals and Administration	<b>11.</b> Form Based Code	
Use Table	Zoning Map					

## ARTICLE 7

### SIGNS

**Editor's note**— Ord. No. 20-08, adopted January 5, 2009, amended art. XXIII in its entirety to read as herein set out. Former art. XXIII consisted of §§ 90-791—90-811 and pertained to similar subject matter. See Code Comparative Table for amendatory history.

**Sec. 90-700 PURPOSE**

The purpose of this article is to regulate signs within the City of Wyoming. The regulations and standards of this article are intended to be content neutral and are considered the minimum necessary to achieve a substantial government interest for public safety, aesthetics, and protection of property values. These objectives are accomplished by establishing regulations concerning the size, placement, construction, illumination, and other aspects of signs in the city so as to:

- (1) Protect the public right to receive messages and information protected by the First Amendment of the U.S. Constitution;
- (2) Recognize that the principal intent of commercial signs is for identification of an establishment on the premises, and not for advertising off-premises activities;
- (3) Recognize that the proliferation of signs unduly distracts motorists and non-motorized travelers, reduces the effectiveness of signs directing and warning the public, causes confusion, reduces desired uniform traffic flow, and creates potential for accidents;
- (4) Prevent signs that are potentially dangerous to the public due to structural deficiencies or disrepair;
- (5) Enable the public to locate goods, services and facilities without excessive difficulty and confusion by restricting the number and placement of signs;
- (6) Preserve and improve the atmosphere of the city by encouraging signs of consistent size and/or nature which are compatible with and complementary to related buildings and uses, and harmonious with their surroundings; and
- (7) Regulate portable commercial signs in recognition of their significant negative impact on traffic safety and aesthetics.

(Ord. No. 20-08, § 1, 1-5-09; Ord. No. 1-11, § 1, 2-7-11)

**Sec. 90-701 DEFINITIONS**

<b>1.</b> Purpose, Validity, and Scope	<b>2.</b> Definitions	<b>3.</b> General Requirements	<b>4.</b> Zoning Districts	<b>5.</b> Development Review <ul style="list-style-type: none"> <li>• Site Plans</li> <li>• Special Land Uses</li> <li>• Condominiums</li> <li>• PUDs</li> </ul>	
<b>6.</b> Off-street Parking	<b>7.</b> Signs	<b>8.</b> Alternative & Renewable Energies	<b>9.</b> Nonconformities	<b>10.</b> Appeals and Administration	<b>11.</b> Form Based Code
Use Table	Zoning Map				

**Article 7 – Signs**  
**CITY OF WYOMING ZONING ORDINANCE**

The following words, terms and phrases, when used in this article, shall have the meanings ascribed to them in this section, except where the context clearly indicates a different meaning:

*Accessory sign:* A sign that pertains to the use of the premises on which it is located.

*Animated sign:* A sign which uses lights, moving parts, or other means to depict action, create an image of a living creature or person, or create a special effect or scene.

*Awning:* A roof-like structure attached to the side of a building that is intended to provide shelter from the elements over a doorway, window or other parts of a building façade. An awning may or may not be designed to be retractable, generally consists of thin or nonrigid materials and is generally fashioned upon a metal structure that is not an integral part of the building.

*Awning sign:* A sign which is painted on, printed on, or attached flat against the surface of an awning, including any writing, representation, symbol, logo or any other figure or similar character intended to be part of the display. The presence of any of the above shall cause the entire awning structure to be considered an awning sign.

*Back-lit sign:* A sign illuminated by an internal light source or lighting behind the sign lettering. An example of a back-lit sign is a ground sign that is illuminated by several fluorescent bulbs located within the sign cabinet.

*Banner sign:* A sign made of fabric, cloth, paper, or other taut material that is typically not enclosed in a frame. A ground-mounted banner is attached to a pole, frame or fence or any other similar device. A wall-mounted banner is attached to a building. Nongovernmental flags shall be considered banners.

*Billboards:* See "off-premises advertising sign."

*Community special event sign:* A temporary sign announcing a specific event of interest to the general public sponsored by a public, quasi-public, civic, religious, or nonprofit organization.

*Construction sign:* A sign that identifies the owner, lender, contractor, architect, and/or engineer associated with a project under construction.

*Directional sign:* A sign, typically installed at the driveway opening, to direct traffic flow, regulate traffic operations, and provide information to motorists entering and exiting a site in conformance with the Michigan Manual of Uniform Traffic Control Devices.

*Erect:* To build, construct, attach, hang, place, suspend or affix.

*Flashing sign:* A sign that contains an intermittent or sequential flashing light source.

*Freestanding sign:* A sign attached to the ground by means of a base or pole.

1. Purpose, Validity, and Scope	2. Definitions	3. General Requirements	4. Zoning Districts	5. Development Review	• Site Plans • Special Land Uses • Condominiums • PUDs
6. Off-street Parking	7. Signs	8. Alternative & Renewable Energies	9. Nonconformities	10. Appeals and Administration	11. Form Based Code
Use Table	Zoning Map				

*Front-lit signs:* A sign illuminated by an external light source. An example of a front-lit sign is a ground sign that is illuminated by a spotlight located in front of and directed toward the sign.

*Gasoline price sign:* A sign that is used to advertise the price of gasoline. In the event that the brand identification sign is attached to or is a part of the sign advertising price, that portion of the sign used for advertising price shall be considered the gasoline price sign.

*Ground sign:* A three-dimensional, base-mounted freestanding display sign, that is supported by uprights or braces in or upon the ground surface or mounted on a base, and consisting of two or more sides extending up from the base, and upon which a message, business, group of businesses or center name is affixed.

*Illegal sign:* A sign which does not meet the requirements of this article and which has not received legal nonconforming status.

*Incidental sign:* A small sign, emblem, or decal informing the public of goods, facilities, or services available on the premises. Examples of incidental signs include credit card signs, signs indicating the hours of business, no smoking signs, signs used to designate bathrooms, and signs providing information on credit cards and business affiliations.

*LED:* Light-emitting diode (LED) utilizing technology of diodes arranged in pixels to create narrow spectrum light, sometimes called electroluminescence.

*Mansard:* A slope roof or roof-like facade.

*Manual changeable copy sign:* A sign on which the message is changed manually through the manipulation of individual letters.

*Marquee:* A permanent roof-like structure or canopy, supported by and extending from the face of the building, generally constructed to be an integral part of the building.

*Menu board (options board):* A freestanding sign oriented to the drive-through lane for a restaurant or other business offering drive-through services that advertises the merchandise or services available, and which has no more than 20 percent of the total area of the sign utilized for business identification. The sign may also incorporate a speaker for ordering items.

*Moving sign:* A sign in which the sign itself or any portion of the sign moves or revolves. A "rotating sign" is a type of moving sign. Such motion does not refer to the method of changing the message on the sign. Moving signs include any sign which has any visible moving parts, visible revolving parts, visible mechanical movement, or other visible movement achieved by electrical, electronic, or mechanical means, including intermittent electric pulsations or movement caused by normal wind current.

<b>1.</b> Purpose, Validity, and Scope	<b>2.</b> Definitions	<b>3.</b> General Requirements	<b>4.</b> Zoning Districts	<b>5.</b> Development Review	<ul style="list-style-type: none"> <li>• Site Plans</li> <li>• Special Land Uses</li> <li>• Condominiums</li> <li>• PUDs</li> </ul>
<b>6.</b> Off-street Parking	<b>7.</b> Signs	<b>8.</b> Alternative & Renewable Energies	<b>9.</b> Nonconformities	<b>10.</b> Appeals and Administration	<b>11.</b> Form Based Code
Use Table	Zoning Map				

**Article 7 – Signs**  
**CITY OF WYOMING ZONING ORDINANCE**

---

*Moving image sign:* An electronic changeable message sign that includes the presentation of text, animation, pictorials and graphics that are displayed, or are capable of being displayed, in a progression of frames which give the illusion of motion, including, but not limited to, the illusion of moving text or objects, moving patterns or bands of light, or expanding or contracting shapes. This does not include signs that indicate only time, temperature or date, or a flashing sign as herein defined.

*Mural:* A design or representation which is painted or drawn on the wall of a structure and which does not advertise a business, product, service, or activity.

*Nameplate:* An on-premises identification sign giving only the name, address, and/or occupation of an occupant or group of occupants.

*Neon sign:* A sign consisting of glass tubing, filled with a gas such as neon, which glows when electric current is sent through it.

*Nonconforming sign:*

- (1) A sign that is prohibited under the terms of this article, but was erected lawfully and was in use on the date of enactment of this article, or amendment thereto; or
- (2) A sign that does not conform to the requirements of this article, but for which a variance has been granted.

*Obsolete sign:* A sign that advertises a product that is no longer made or that advertises a business that has closed.

*Off-premises advertising sign:* A sign that contains a message unrelated to a business or profession conducted or to a commodity, service, or activity sold or offered upon the premises where such sign is located. A "billboard" is a type of off-premises advertising sign.

*On-premises advertising sign:* A sign that contains a message related to a business or profession conducted or to a commodity, service, or activity sold or offered upon the premises where the sign is located.

*Parapet:* The extension of a false front or wall above a roof line. Signs mounted on the face of a parapet shall be considered wall signs.

*Pedestrian sign:* A temporary sign, including by way of example, placards, sandwich boards or costumes held or worn by a person, displayed to passing motorists along major streets, and calling attention to a business, product, service, or event.

*Pole sign:* A type of freestanding sign that is elevated above the ground on poles or braces and not attached to any building or other structure.

<b>1.</b> Purpose, Validity, and Scope	<b>2.</b> Definitions	<b>3.</b> General Requirements	<b>4.</b> Zoning Districts	<b>5.</b> Development Review <ul style="list-style-type: none"> <li>• Site Plans</li> <li>• Special Land Uses</li> <li>• Condominiums</li> <li>• PUDs</li> </ul>	
<b>6.</b> Off-street Parking	<b>7.</b> Signs	<b>8.</b> Alternative & Renewable Energies	<b>9.</b> Nonconformities	<b>10.</b> Appeals and Administration	<b>11.</b> Form Based Code
Use Table	Zoning Map				

**Article 7 – Signs**  
**CITY OF WYOMING ZONING ORDINANCE**

---

*Political sign:* A sign expressing a political opinion or message or relating to matters to be voted on in a local, state, or national election or referendum.

*Primary sign:* A sign which has as its principal purpose the advertisement of the use or business conducted on the property.

*Projecting sign:* A sign other than a flat wall sign that is affixed to a building or structure, any part of which extends perpendicular more than 12 inches beyond the building wall.

*Public sign:* A sign erected in the public interest by or upon orders from a local, state, or federal public official. Examples of public signs include: legal notices, safety signs, traffic signs, memorial plaques, signs of historical interest, and similar signs.

*Real estate sign:* An on-premises temporary sign which makes it known that real estate upon which the sign is located is for sale, lease, or rent.

*Real estate development sign:* A temporary sign that is designed to promote the sale or rental of lots, homes, or building space in a real estate development (such as a subdivision or shopping center) that is under construction on the parcel on which the sign is located. The sign may also identify the designer, contractors and subcontractor, and material suppliers participating in construction on the property on which the sign is located.

*Roof line:* The top edge of a roof or building parapet, whichever is higher, excluding cupolas, pylons, chimneys, or similar minor projections.

*Roof sign:* A display sign that is erected, constructed and maintained above the parapet or the roof line of a building.

*Secondary sign:* A sign on the same property as a primary sign that serves a secondary purpose other than advertising the business or service conducted on the property.

*Sign:* Any device, structure, fixture, or placard which uses words, numbers, figures, graphic designs, logos or trademarks for the purpose of informing or attracting the attention of persons. Unless otherwise indicated, the definition of "sign" includes interior and exterior signs which are visible from any public street, sidewalk, alley, park, or public property, but not signs which are primarily directed at persons within the premises upon which the sign is located.

*Sloping roof sign:* A sign mounted on a mansard roof or other roof surface that exceeds 45 degrees in angle relative to horizontal and which is not erected, constructed or maintained above the roof line of a building.

<b>1.</b> Purpose, Validity, and Scope	<b>2.</b> Definitions	<b>3.</b> General Requirements	<b>4.</b> Zoning Districts	<b>5.</b> Development Review <ul style="list-style-type: none"> <li>• Site Plans</li> <li>• Special Land Uses</li> <li>• Condominiums</li> <li>• PUDs</li> </ul>	
<b>6.</b> Off-street Parking	<b>7.</b> Signs	<b>8.</b> Alternative & Renewable Energies	<b>9.</b> Nonconformities	<b>10.</b> Appeals and Administration	<b>11.</b> Form Based Code
Use Table	Zoning Map				



*Streamers and pennants:* A long narrow line of material, comprised of numerous small flags or strips of material, of various shapes and sizes and used for ornamentation and/or attraction. String lights shall not be considered streamers or pennants.

*Surface:* The part of the sign upon, against or through which the message is displayed or illustrated.

*Temporary sign:* A display sign, banner or other advertising device not constructed or intended for long-term use constructed of cloth, canvas, paper, fabric or other light temporary material, with or without a structural frame, intended for a limited period of display.

*Trailer sign:* A sign of light construction capable of being moved from one location to another usually (but not always) mounted to a chassis with wheels, used for directing attention to a business, commodity, service or entertainment that is conducted, sold or offered on the premises.

*Vehicle sign:* a sign painted or mounted on the side of a vehicle, including signs on the face of a truck trailer.

*Wall sign:* A display sign attached parallel to and extending not more than 12 inches from the wall of a building. Painted signs, signs which consist of individual letters, cabinet signs, and signs mounted on the face of a mansard roof or parapet shall be considered wall signs. Permanent signs which are not affixed directly to a window or are positioned next to a window so that they are visible from the outside shall also be considered wall signs.

*Window sign:* A sign located in or on and affixed to a window, which is intended to be viewed from the outside.

(Ord. No. 20-08, § 1, 1-5-09; Ord. No. 1-11, § 2, 2-7-11)

**Sec. 90-702 SCOPE OF REQUIREMENTS**

It shall be unlawful for any person, firm, or corporation to erect, repair, alter, relocate or maintain on any property within the city any sign, except in conformance with the provisions of this article, subject to issuance of a permit, except as otherwise provided herein.

(Ord. No. 20-08, § 1, 1-5-09)

**Sec. 90-703 EXEMPT SIGNS**

The following signs are specifically exempt from the permit requirements of this article, provided such signs are outside of the public street right-of-way and are located to ensure adequate sight distance:

<b>1.</b> Purpose, Validity, and Scope	<b>2.</b> Definitions	<b>3.</b> General Requirements	<b>4.</b> Zoning Districts	<b>5.</b> Development Review <ul style="list-style-type: none"> <li>• Site Plans</li> <li>• Special Land Uses</li> <li>• Condominiums</li> <li>• PUDs</li> </ul>	
<b>6.</b> Off-street Parking	<b>7.</b> Signs	<b>8.</b> Alternative & Renewable Energies	<b>9.</b> Nonconformities	<b>10.</b> Appeals and Administration	<b>11.</b> Form Based Code
Use Table	Zoning Map				



**Article 7 – Signs**  
**CITY OF WYOMING ZONING ORDINANCE**

**TABLE 90-703: EXEMPT SIGNS**

Type of Sign	Requirements
Address sign	Numeral height no greater than six inches for residences and 18 inches for businesses.
Athletic field signs	Signs in athletic fields on school properties, not exceeding 32 square feet in display area, not permanently affixed, and oriented away from public streets. These may be off-premises signs.
Barber pole	No greater than 24 inches in any dimension.
Bulletin board	Not over 20 square feet in area for public, charitable or religious institutions; provided that if such signs are electrically illuminated an electrical permit must be obtained.
Community special event sign	May include ground or wall signs, banners, pennants, or similar displays. The number, size and height of such signs shall be subject to chief building official approval. Permitted for 14 days prior to and for duration of the event and not to exceed a total of 30 days. City-authorized banners may be displayed with no maximum duration.
Device sign	Permanent signs on vending machines, fuel dispensing unit, or ice containers indicating only the contents of such devices, provided that the sign area of each device shall not exceed three square feet in area, limit of one sign per vending machine, fuel dispensing unit, or ice container.
Flag	The maximum height of the flagpole is 35 feet, measured from the average surrounding grade. A maximum of three flags comprised of national, state and one community, school, university or corporate are allowed per lot. All other flags shall be regulated as banners. Flags may not exceed 60 square feet in area per flag.
Garage, yard, and estate sale	Garage sale and estate sale signs announcing the sale of household goods, provided the following: there is only one sign per premises; that they are on-premises only, entirely on private property; that they do not exceed six square feet in area; they are removed within one business day after the announced sale; and may be placed no more than six days per calendar year.
Historic marker	Historical marker including plaques or signs describing a property's official designation as a historical site or structure and containing narrative, not exceeding 12 square feet in area.
Employment sign	"Help wanted" signs soliciting employees for the place of business where posted, provided that the maximum area for all such signs shall be six square feet with a maximum height of four feet.

<b>1.</b> Purpose, Validity, and Scope	<b>2.</b> Definitions	<b>3.</b> General Requirements	<b>4.</b> Zoning Districts	<b>5.</b> Development Review <ul style="list-style-type: none"> <li>• Site Plans</li> <li>• Special Land Uses</li> <li>• Condominiums</li> <li>• PUDs</li> </ul>	
<b>6.</b> Off-street Parking	<b>7.</b> Signs	<b>8.</b> Alternative & Renewable Energies	<b>9.</b> Nonconformities	<b>10.</b> Appeals and Administration	<b>11.</b> Form Based Code
Use Table	Zoning Map				

**Article 7 – Signs**  
**CITY OF WYOMING ZONING ORDINANCE**

**TABLE 90-703: EXEMPT SIGNS**

Type of Sign	Requirements
Incidental sign	Incidental signs not exceeding a total of two square feet, a total of two signs per business indicating acceptance of credit cards, the location of public telephones, restrooms, restrictions on smoking and restrictions on building entrances or describing business affiliations and are attached to a permitted sign, exterior wall, building entrance or window.
Interior sign	Any sign which is located completely within an enclosed building, and which is not visible from outside the building.
Memorial sign	Memorial signs or tablets not exceeding four square feet in area, having the name of the building and/or the date of erection and cut, cast or engraved into a masonry or metal surface and made an integral part of the structure.
Nameplate	Signs identifying the occupants of the building, the professional or home occupation, provided such sign shall not exceed two square feet in area; the sign must be attached to an exterior building wall.
Painted wall sign	Signs painted on the exterior surfaces of a building or structure and less than twelve square feet in area. Such signs shall not have raised borders, letters, characters, decorations or lighting appliances.
Political sign	Limited to six square feet in residential districts; 32 square feet in nonresidential districts per street frontage. No more than one sign per candidate or issue. Political signs shall be removed within five days after the election.
Real estate sign	a. Sign shall be no taller than four feet in residential districts and eight feet in nonresidential districts;
	b. One sign permitted per lot. However, two signs are permitted if the lot is a corner lot;
	c. Size of each sign to be a maximum of six square feet for residential properties, ten square feet for multiple-family properties, and 32 square feet for nonresidential properties;
	d. Sign not to be affixed to other signs, utility poles, fire hydrants or trees;
	e. Sign must be located at least five feet from the public right-of-way; and
	f. Sign to be removed within five days of the property's sale or lease.
Real estate open house sign (on-premises)	a. Only one on-premises;
	b. Each sign shall be a maximum of six square feet in size and four feet in height above grade;
	c. Signs shall not to be affixed to other signs, utility poles, fire hydrants or trees; and

<b>1.</b> Purpose, Validity, and Scope	<b>2.</b> Definitions	<b>3.</b> General Requirements	<b>4.</b> Zoning Districts	<b>5.</b> Development Review <ul style="list-style-type: none"> <li>• Site Plans</li> <li>• Special Land Uses</li> <li>• Condominiums</li> <li>• PUDs</li> </ul>	
<b>6.</b> Off-street Parking	<b>7.</b> Signs	<b>8.</b> Alternative & Renewable Energies	<b>9.</b> Nonconformities	<b>10.</b> Appeals and Administration	<b>11.</b> Form Based Code
Use Table	Zoning Map				

TABLE 90-703: EXEMPT SIGNS	
Type of Sign	Requirements
	d. Signs shall not be located in the public right-of-way.
Real estate open house sign (off-premises)	a. Only two signs placed off-premises and one on-premises;
	b. Each sign to be maximum of four square feet in size and three feet in height above grade;
	c. Signs not to be affixed to other signs, utility poles, fire hydrants or trees;
	d. Person or firm placing the signs shall obtain the written permission from the owner or occupant of all properties on which such signs are placed;
	e. Signs allowed for a maximum of eight hours per day; and
	f. Sign to be removed within one hour following closing of open house.
Religious symbols	Recognized religious symbols such as, but not limited to, crosses, crucifixes, Star of David, and statuary.
Traffic control sign	Traffic or other municipal signs, legal notices, danger signs and such temporary emergency or non-advertising signs, or private traffic control signs which conform to the requirements of the Michigan Manual of Uniform Traffic Control Devices and as may be approved by the chief building official.
Vehicle sign	Signs on a bus, truck, trailer, or other vehicle while operated and used for transport in the normal course of a business, provided that the primary use of the vehicle displaying the sign shall not be for the purpose of advertising a business on the premises where the vehicle is parked.
Warning sign	Warning signs, such as no trespassing, high voltage, or dangerous animals; provided such signs shall not exceed two square feet in area and shall be spaced no closer than 100 feet apart. Governmental agencies and public utilities shall be exempt from these limitations.

(Ord. No. 20-08, § 1, 1-5-09; Ord. No. 1-11, § 3, 2-7-11)

**Sec. 90-704 PROHIBITED SIGNS**

Unless otherwise permitted elsewhere in this article, the following signs are prohibited in all districts:

TABLE 90-704: PROHIBITED SIGNS

Any sign not expressly permitted.

<b>1.</b> Purpose, Validity, and Scope	<b>2.</b> Definitions	<b>3.</b> General Requirements	<b>4.</b> Zoning Districts	<b>5.</b> Development Review	• Site Plans • Special Land Uses • Condominiums • PUDs
<b>6.</b> Off-street Parking	<b>7.</b> Signs	<b>8.</b> Alternative & Renewable Energies	<b>9.</b> Nonconformities	<b>10.</b> Appeals and Administration	<b>11.</b> Form Based Code
Use Table	Zoning Map				

**Article 7 – Signs**  
**CITY OF WYOMING ZONING ORDINANCE**

---

Balloons exceeding 24 inches in diameter or other inflated advertisements, or any structure held erect or partially erect by stationary or moving air, except those less than 24 inches in diameter specifically permitted in [Table] 90-708-4.

Flags, except that a flag of any nation, government or political subdivision is permitted, not exceeding 60 square feet in area, except as specifically permitted in [Table] 90-708-4.

Flashing or intermittent lighting, except moving image signs, as permitted in this article.

Illegal signs. Any sign unlawfully installed, erected, or maintained.

Moving signs, except moving image signs, as permitted in this article.

Obsolete signs.

Projecting signs.

Roof signs, not including sloping roof signs.

Signs on public property without express permission of the city, including signs mounted to power poles, etc.

Signs that obstruct access. Signs which obstruct free access or egress from any building.

Signs that confuse traffic.

- (1) Any sign that makes use of the words "stop", "look", or "danger", or any other words, phrases, symbols, or characters, in such a manner as to interfere with, mislead, or confuse traffic.
- (2) Signs that are representations of traffic control devices or signals, such as stop signs, railroad crossings, etc.
- (3) Signs that in any way simulate or could be confused with the lighting of emergency vehicles or traffic signals; there shall be no red, yellow, or green illumination on any sign located in the same line of vision as a traffic control system, nor interference with vision clearance along any highway, street, or road or at any intersection of two or more streets.

Street furniture signs. Signs on street furniture, such as benches and trash receptacles.

String lights. String lights used for commercial purposes, other than holiday decorations between Thanksgiving and New Year's day.

<b>1.</b> Purpose, Validity, and Scope	<b>2.</b> Definitions	<b>3.</b> General Requirements	<b>4.</b> Zoning Districts	<b>5.</b> Development Review <ul style="list-style-type: none"> <li>• Site Plans</li> <li>• Special Land Uses</li> <li>• Condominiums</li> <li>• PUDs</li> </ul>	
<b>6.</b> Off-street Parking	<b>7.</b> Signs	<b>8.</b> Alternative & Renewable Energies	<b>9.</b> Nonconformities	<b>10.</b> Appeals and Administration	<b>11.</b> Form Based Code
Use Table	Zoning Map				

Unsafe signs. Any sign or sign structure that:

- (1) Is structurally unsafe;
- (2) Constitutes a hazard to safety or health by reason of inadequate maintenance, dilapidation, or abandonment;
- (3) Is capable of causing electric shock to person who comes in contact with it; or
- (4) Is not kept in good repair, such that it has broken parts, missing letters, missing panels, or nonoperational lights or is sagging, frayed or faded.

Vehicle signs where the primary purpose of the vehicle (including any trailer) is advertisement.

(Ord. No. 20-08, § 1, 1-5-09; Ord. No. 1-11, § 4, 2-7-11)

**Sec. 90-705 GENERAL STANDARDS FOR PERMITTED SIGNS**

(1) *General provisions.*

- (a) *Accessory signs.* All signs, except off-premises advertising signs shall advertise business transacted or goods sold or produced on the premises. All signs shall meet the requirements of this article and as required in the building code or in other ordinances of the city.
- (b) *Surface of front.* No nails, tacks or wires shall be permitted to protrude in or from the front of any sign. This shall not exclude, however, the use of block letters, electrical reflectors or other devices that may extend over the top and in front of the advertising structure.

(2) *Measurement of signs.*

(a) *Sign area.*

1. Sign area shall be measured as the square footage of the sign face within a single, continuous perimeter composed of any straight line or geometric figure which encloses the extreme limits of writing, representation, emblem, logo, or any other figure of similar character, together with any frame or other material or color forming an integral part of the display or used to differentiate the sign from the background against which it is placed, excluding only the structure necessary to support the sign. However, for ground-mounted signs, the sign base shall be calculated as part of the sign area and for pole signs, any supports or shrouds whose width exceeds 18 inches, shall be calculated as part of the sign area.

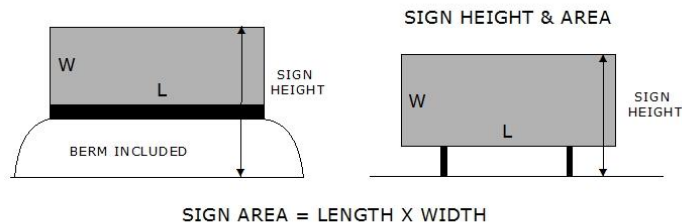
<b>1.</b> Purpose, Validity, and Scope	<b>2.</b> Definitions	<b>3.</b> General Requirements	<b>4.</b> Zoning Districts	<b>5.</b> Development Review <ul style="list-style-type: none"> <li>• Site Plans</li> <li>• Special Land Uses</li> <li>• Condominiums</li> <li>• PUDs</li> </ul>	
<b>6.</b> Off-street Parking	<b>7.</b> Signs	<b>8.</b> Alternative & Renewable Energies	<b>9.</b> Nonconformities	<b>10.</b> Appeals and Administration	<b>11.</b> Form Based Code
Use Table	Zoning Map				

Pole shrouds shall be painted a neutral color and may only have address numbers placed thereon.

2. The area of a pole sign that has two or more faces shall be measured by including the area of all sign faces, except if two faces are placed back-to-back and are of equal size, and are no more than two feet apart at any point, the area of one face shall be counted as the sign area. If two back-to-back sign faces are of unequal size, the larger of the two shall be counted as the area of the sign.
3. For buildings containing multiple tenants. When a sign consists of lettering or other sign elements printed, painted or mounted on a wall or a window, the sign area shall be measured by enclosing the edges of the sign elements (i.e. letters, logos) within a parallelogram or rectangle. The sign areas for wall signs and awning signs shall be determined by taking that portion of the wall applicable to each tenant and computing the allowable sign area for that portion of the total wall.

(b) *Sign height.*

1. The permitted height of all signs supported by the ground shall be measured from the level of the ground, finished surface, adjacent to the sign.



2. Sign height shall not be measured from an area of the ground that has been built-up or constructed in a manner that would have the effect of allowing a higher sign height than permitted by these regulations (e.g. the height of signs erected on a berm shall be measured from the finished grade adjacent to the berm).

- (3) *Clear vision area.* No sign shall be located within, project into, or overhang the clear vision area as required in section 90-324; provided a pole sign with a post no larger than one foot in diameter shall be allowed if no part of the sign is lower than ten feet from the adjoining street level.

<b>1.</b> Purpose, Validity, and Scope	<b>2.</b> Definitions	<b>3.</b> General Requirements	<b>4.</b> Zoning Districts	<b>5.</b> Development Review • Site Plans • Special Land Uses • Condominiums • PUDs	
<b>6.</b> Off-street Parking	<b>7.</b> Signs	<b>8.</b> Alternative & Renewable Energies	<b>9.</b> Nonconformities	<b>10.</b> Appeals and Administration	<b>11.</b> Form Based Code
Use Table	Zoning Map				

(4) *Design and construction standards.*

- (a) *Compliance with codes.* Signs shall be constructed in a safe and stable manner in accordance with the city's adopted building code and electrical code. All electrical wiring associated with a freestanding sign shall be installed underground.
- (b) *Screening of supports.* All wall signs shall be designed so that the supporting framework is contained within or behind the face of the sign or within the building to which it is attached so as to be totally screened from view.
- (c) *Clearance from utilities.* All signs, including any cables, guy wires, or supports shall have a minimum clearance of four feet from any electric fixture, street light, or other public utility pole.
- (d) Anchoring of temporary signs with cement blocks, tires and other materials not an integral part of the sign design is prohibited.

(5) *Illumination.*

- (a) Unless otherwise permitted, a sign shall be illuminated only by steady, stationary, shielded light sources directed solely toward the sign (i.e., front lit signs), or internal to the sign or otherwise from behind the characters (i.e., back lit signs).
- (b) The background of front lit signs may be any color, provided they are not reflective at night. However, such signs may use light reflecting lettering and messaging.
- (c) Use of glaring undiffused lights or bulbs shall be prohibited, except that bare bulbs are permitted for holiday lighting.
- (d) Illumination by bare bulbs, neon, luminous tubing or flames is prohibited. Signs shall have no exposed or flashing bulbs. Except as otherwise permitted in this article, no sign shall contain any visible moving parts or messages. All signs shall be limited to a maximum brightness of 2,000 units during daylight hours. In addition, they shall be reduced to a maximum of 500 units from one-half hour before sunset to one-half hour after sunrise. Brightness shall be measured from the sign's face at maximum illumination.
- (e) Exposed neon or LED lights are permitted, provided the neon or LED is used for lettering and/or images, but not for borders to roofs, walls, or similar architectural features.
- (f) Lights shall be shielded so as not to project directly onto adjoining properties or thoroughfares.

<b>1.</b> Purpose, Validity, and Scope	<b>2.</b> Definitions	<b>3.</b> General Requirements	<b>4.</b> Zoning Districts	<b>5.</b> Development Review <ul style="list-style-type: none"> <li>• Site Plans</li> <li>• Special Land Uses</li> <li>• Condominiums</li> <li>• PUDs</li> </ul>	
<b>6.</b> Off-street Parking	<b>7.</b> Signs	<b>8.</b> Alternative & Renewable Energies	<b>9.</b> Nonconformities	<b>10.</b> Appeals and Administration	<b>11.</b> Form Based Code
Use Table	Zoning Map				

(Ord. No. 20-08, § 1, 1-5-09; Ord. No. 4-10, § 1, 5-17-10; Ord. No. 1-11, § 5, 2-7-11; Ord. No. 14-13, § 1, 9-3-13)

**Sec. 90-706 SIGNS IN PLANNED UNIT DEVELOPMENTS**

Signs in planned unit developments shall be subject to a sign plan attached to the site plans approved by via the planned unit development process. Where no sign plan is proposed, signs shall conform to the requirements of this article, based upon the use or uses within the approved planned unit development.

(Ord. No. 20-08, § 1, 1-5-09)

**Sec. 90-707 SPECIFIC SIGN REQUIREMENTS: RESIDENTIAL DISTRICTS**

Signs for residential and nonresidential uses in the residential districts are subject to the following:

- (1) *Sign setbacks for all uses:* All signs in a residential district shall be set back a minimum of five feet from any property line and shall be located so that clear vision is maintained at all intersections (see section 90-324).
- (2) *Adjacent to properties within a residential district:*
  - (a) *Nonilluminated signs:* Ten feet from any side or rear property line in an adjacent residential district.
  - (b) *Illuminated signs:* Twenty-five feet from any side or rear property line in an adjacent residential district.
- (3) *Real estate development and construction signs:* Real estate development signs or construction signs shall not exceed 32 square feet in area or ten feet in height. No more than one real estate development sign or construction sign shall be permitted per use. Real estate development signs and construction signs may not be illuminated.
- (4) *Ground-mounted banners:* One banner, a maximum of 16 square feet and 12 feet in height, shall be permitted in all residential districts, for each street entrance of a parcel. Ground-mounted banners on single-family residential lots are prohibited. Permits are not required.
- (5) *Illumination of signs in residential districts:* Signs for home occupations may not be illuminated.
- (6) *Specific sign requirements by use:* For uses in residential districts, the following signs shall be permitted, subject to the requirements of Table 90-707.

<b>1.</b> Purpose, Validity, and Scope	<b>2.</b> Definitions	<b>3.</b> General Requirements	<b>4.</b> Zoning Districts	<b>5.</b> Development Review <ul style="list-style-type: none"> <li>• Site Plans</li> <li>• Special Land Uses</li> <li>• Condominiums</li> <li>• PUDs</li> </ul>	
<b>6.</b> Off-street Parking	<b>7.</b> Signs	<b>8.</b> Alternative & Renewable Energies	<b>9.</b> Nonconformities	<b>10.</b> Appeals and Administration	<b>11.</b> Form Based Code
Use Table	Zoning Map				



**Article 7 – Signs**  
**CITY OF WYOMING ZONING ORDINANCE**

**TABLE 90-707: SIGNS IN RESIDENTIAL DISTRICTS**

Use	Sign Type	Maximum Area	Minimum Setback	Maximum Height	Maximum Number of Signs
School, place of worship, group day care, group human care, cemeteries, public buildings	Ground sign	60 sq. ft.	5 ft. from all property lines and outside the clear vision corner	8 ft.	1
	Wall sign	10 percent of the area of wall, up to a maximum of 100 sq. ft.	N/A	May not extend above the wall on which the sign is attached	1 per frontage
	Moving Image or Manual Changeable Copy sign as part of a ground sign	No more than 40 percent of the allowed area of the ground sign.	5 ft. from all property lines and outside the clear vision corner	N/A	1
	Trailer sign <sup>1</sup>	40 sq. ft.	5 ft. from all property lines and outside the clear vision corner	6 ft; may not extend above the wall on which the sign is attached	1 per frontage
Public buildings	Wall sign	10 percent of the area of wall, up to a maximum of 200 sq. ft.	May not extend above the wall on which the sign is attached	1	1

<b>1.</b> Purpose, Validity, and Scope	<b>2.</b> Definitions	<b>3.</b> General Requirements	<b>4.</b> Zoning Districts	<b>5.</b> Development Review <ul style="list-style-type: none"> <li>• Site Plans</li> <li>• Special Land Uses</li> <li>• Condominiums</li> <li>• PUDs</li> </ul>	
<b>6.</b> Off-street Parking	<b>7.</b> Signs	<b>8.</b> Alternative & Renewable Energies	<b>9.</b> Nonconformities	<b>10.</b> Appeals and Administration	<b>11.</b> Form Based Code
Use Table	Zoning Map				

**Article 7 – Signs**  
**CITY OF WYOMING ZONING ORDINANCE**

**TABLE 90-707: SIGNS IN RESIDENTIAL DISTRICTS**

Use	Sign Type	Maximum Area	Minimum Setback	Maximum Height	Maximum Number of Signs
Public parks	Ground sign	60 sq. ft.	5 ft. from all property lines and outside the clear vision corner	8 ft.	1 per frontage
Residential developments, mobile home parks, apartment complexes	Ground sign	60 sq. ft.	5 ft. from all property lines and outside the clear vision corner	8 ft.	1 per street entrance
Allowed home occupations	Wall sign	2 sq. ft.	N/A	N/A	1
Real estate development and construction signs	Freestanding	32 sq. ft.	5 ft. from all property lines and outside the clear vision corner	10 ft.	1 per use
Directional signs for non-residential uses	Freestanding	6 sq. ft.	Outside clear vision corner	3 ft.	1 per driveway

<sup>1</sup> A trailer sign shall not be permitted if a changeable copy or moving image sign is located on the premises. A permit shall be obtained and placed on the sign for each week, or part thereof, that the sign is displayed. Permits may be obtained for one week or consecutive multiples thereof, except that no property shall contain temporary signs visible from the street for more than eight weeks per calendar year. After the expiration of the permit, the sign shall be removed from the property or stored in a location that is not visible from the street.

(Ord. No. 20-08, § 1, 1-5-09; Ord. No. 1-11, § 6, 2-7-11; Ord. No. 14-13, § 2, 9-3-13)

**Sec. 90-708 SPECIFIC SIGN REQUIREMENTS: NONRESIDENTIAL DISTRICTS**

(1) *Permitted sign types.*

(a) *Permanent signs.* Each lot or use shall be permitted primary and secondary signs as listed in Tables 90-708 and 90-708-2. A sign permit is required for all permanent signs.

<b>1.</b> Purpose, Validity, and Scope	<b>2.</b> Definitions	<b>3.</b> General Requirements	<b>4.</b> Zoning Districts	<b>5.</b> Development Review	• Site Plans • Special Land Uses • Condominiums • PUDs
<b>6.</b> Off-street Parking	<b>7.</b> Signs	<b>8.</b> Alternative & Renewable Energies	<b>9.</b> Nonconformities	<b>10.</b> Appeals and Administration	<b>11.</b> Form Based Code
Use Table	Zoning Map				

**Article 7 – Signs**  
**CITY OF WYOMING ZONING ORDINANCE**

- (b) *Temporary signs:* See Table 90-708-4. A permit shall be required for temporary signs. Temporary signs may not be illuminated.
- (c) *Window signs:* See Table 90-708-2.
- (2) *Specific sign requirements.*
  - (a) *Wall signs.*
    - 1. One wall sign per principal building, occupied by one tenant, shall be permitted per street frontage on each parcel.
    - 2. Multitenant building or shopping center:
      - a. One wall sign shall be permitted for each tenant having an individual means of public access and shall be placed on the tenant's entry wall space.
      - b. Tenants occupying a corner space in a multitenant structure shall be permitted to have one sign on each of their wall frontages.
      - c. Where several tenants share a common entrance in a multitenant structure, only one wall sign shall be permitted, with the total permitted sign area being allocated among the tenants.
  - (b) *Awning signs.* An awning sign may be provided in lieu of a wall sign. The area of an awning sign shall be considered as part of the permitted area for wall signs as shown in Table 90-708.
  - (c) *Sloping roof signs.* A sloping roof sign may be provided in lieu of an awning or wall sign. The area of a sloping roof sign shall be the same as the permitted area for wall signs as shown in Table 90-708.
  - (d) *Directional signs.* Directional signs are permitted as necessary to direct the public to entrances and exits, parking areas and activity areas, as approved on the required site plan. A freestanding directional sign shall not be located within the clear vision area.
  - (e) *Marquees.* For the purposes of this article, any fascia of a marquee shall be considered a wall, and any sign affixed to a marquee shall be subject to the requirements for wall signs.
  - (f) *Moving image signs and time and temperature signs.*

<b>1.</b> Purpose, Validity, and Scope	<b>2.</b> Definitions	<b>3.</b> General Requirements	<b>4.</b> Zoning Districts	<b>5.</b> Development Review <ul style="list-style-type: none"> <li>• Site Plans</li> <li>• Special Land Uses</li> <li>• Condominiums</li> <li>• PUDs</li> </ul>	
<b>6.</b> Off-street Parking	<b>7.</b> Signs	<b>8.</b> Alternative & Renewable Energies	<b>9.</b> Nonconformities	<b>10.</b> Appeals and Administration	<b>11.</b> Form Based Code
Use Table	Zoning Map				

**Article 7 – Signs**  
**CITY OF WYOMING ZONING ORDINANCE**

1. Except as otherwise permitted in this article, a moving image sign or time and temperature sign shall be permitted only as a secondary sign, subject to the limitation in Table 90-708-2.
  2. Message changes may occur no less than seven seconds apart. The methods of change shall be limited to instantaneous, roll, splice, unveil, venetian, zoom and fade, as interpreted by the chief building official. Messages or images that scroll across the sign shall not be permitted.
  3. Messages may not advertise off-site locations, events or products.
- (g) *Off-premises advertising signs.* Off-premises advertising signs (billboards) shall only be permitted as outlined in section 90-709.
- (3) *Permanent sign requirements.* Each use shall be permitted the primary and secondary signs as provided in Tables 90-708 and 90-708-2.

TABLE 90-708: PRIMARY SIGN REQUIREMENTS - NONRESIDENTIAL DISTRICTS								
Sign Type and Requirement (P = Permitted NP = Not Permitted)		Zoning District						
		B-1	B-2	B-3	RO-1	I-1	I-2	I-3
<b>Wall, Awning, and Sloping Roof Signs</b>	Wall Sign	P	P	P	P	P	P	P
	Awning Sign	P	P	P	P	P	P	P
	Sloping Roof Sign	P	P	P	P	P	P	P
Maximum Number (for each frontage per tenant or use)		1	1	1	1	1	1	1
		No more than 1 wall sign, OR 1 awning sign, OR 1 sloping roof sign for each frontage for each tenant wall area served.						
Wall, Awning, and Sloping Roof Signs (cont.) Maximum Total Area Per Use (whichever is less)	Percent of Wall area to which sign is attached	15%	15%	15%	10%	5%	5%	5%
	Area Square Feet Max.	150	150	150	150	100	100	100
Maximum Height per sign		No wall, awning or sloping roof sign shall extend above the wall, roof line, or fascia upon which [it] is attached. A sloping roof sign shall not extend above the roof line.						
Note: If an awning sign is internally illuminated, the entire area of the awning shall be considered a sign.								

<b>1.</b> Purpose, Validity, and Scope	<b>2.</b> Definitions	<b>3.</b> General Requirements	<b>4.</b> Zoning Districts	<b>5.</b> Development Review	<b>6.</b> Site Plans Special Land Uses Condominiums PUDs
<b>6.</b> Off-street Parking	<b>7.</b> Signs	<b>8.</b> Alternative & Renewable Energies	<b>9.</b> Nonconformities	<b>10.</b> Appeals and Administration	<b>11.</b> Form Based Code
Use Table	Zoning Map				

**Article 7 – Signs**  
**CITY OF WYOMING ZONING ORDINANCE**

TABLE 90-708: PRIMARY SIGN REQUIREMENTS - NONRESIDENTIAL DISTRICTS								
Sign Type and Requirement (P = Permitted NP = Not Permitted)		Zoning District						
		B-1	B-2	B-3	RO-1	I-1	I-2	I-3
<b>Pole and Ground Signs</b>	Pole Sign	P	P	P	P	P <sup>2</sup>	P	NP
	Ground Sign	P	P	P	P	P	P	P
Maximum Number (per lot or frontage)		1	1	1	1	1	1	1
		Multiple frontage corner lots are permitted 1 sign per street frontage; total aggregate sign area of all pole signs shall not exceed 120% of area requirements.						
		No more than 1 pole sign OR 1 ground sign per lot or frontage as permitted above.						
Maximum Area (square feet)	Pole Sign <sup>3</sup>	100	100	100	60	100	100	NP
	Ground Sign <sup>4</sup>	75	75	75	60	75	75	75
Maximum Height (feet)	Pole Signs <sup>5</sup>	30	30	30	20	30	30	NP
	Ground Sign	12	12	12	12	12	12	12
Setback from property lines (feet)	Pole Sign	0	0	0	0	0	0	NP
	Ground Sign	5	5	5	5	5	5	5
<b>Expressway Business Pole Sign</b>		NP	P	P	NP	P	P	P
Expressway Business Pole Signs shall be permitted only for those businesses abutting an expressway or freeway right-of-way.								
Maximum Number per lot		NP	1	1	NP	1	1	1
Maximum Area (square feet)		NP	300	300	NP	300	300	300
Minimum Height (feet) if sign area exceeds 100 square feet		NP	60	60	NP	60	60	60
Maximum Height (feet)		NP	90	90	NP	90	90	90
Location Requirements		The base of the sign shall not be located behind the building containing the use advertised within a required front or secondary front yard. The sign shall be set back at least 100 feet from any residentially zoned property.						

<sup>2</sup> Pole signs shall not be permitted within industrial parks.

<sup>3</sup> If the lot frontage along any one street exceeds 150 feet, additional display area may be added to a pole sign located along that street at a ratio of one square foot for each two feet of property frontage in excess of 150 feet, up to a maximum area of 200 square feet.

<sup>4</sup> The area of the ground sign may be increased to 100 square feet, if identifying a multitenant building or use.

<sup>5</sup> Pole signs shall have 8 feet of clearance to the ground.

<b>1.</b> Purpose, Validity, and Scope	<b>2.</b> Definitions	<b>3.</b> General Requirements	<b>4.</b> Zoning Districts	<b>5.</b> Development Review	<b>6.</b> Site Plans • Special Land Uses • Condominiums • PUDs
<b>6.</b> Off-street Parking	<b>7.</b> Signs	<b>8.</b> Alternative & Renewable Energies	<b>9.</b> Nonconformities	<b>10.</b> Appeals and Administration	<b>11.</b> Form Based Code
Use Table	Zoning Map				

**Article 7 – Signs**  
**CITY OF WYOMING ZONING ORDINANCE**

**TABLE 90-708-2: SECONDARY SIGN REQUIREMENTS - NONRESIDENTIAL DISTRICTS**

Sign Type and Requirement (P = Permitted NP = Not Permitted)	Zoning District						
	B-1	B-2	B-3	RO-1	I-1	I-2	I-3
<b>Manual changeable copy sign as part of a wall, pole or ground sign</b>	P	P	P	P	P	P	P
Maximum number (per use)	1	1	1	1	1	1	1
	A manual changeable copy sign is not permitted on a sign that also has a moving image display or a time and temperature sign.						
Maximum area	No more than 40% of the allowed area of a pole or ground sign or 30% of the allowed area of a wall or projecting sign.						
<b>Time and temperature sign as a part of a wall, pole or ground sign</b>	P	P	P	P	P	P	P
Maximum number (per use)	1	1	1	1	1	1	1
	A time and temperature sign is not permitted on a sign that also has a moving image display or a manual changeable copy sign.						
Maximum time and temp. area	No more than 40% of the allowed area of a pole or ground sign or 30% of the allowed area of a wall or projecting sign.						
Minimum display time maximum time and temp. area	The time and/or temperature message shall be displayed for a minimum of seven seconds before changing. No more than 40% of the allowed area of a pole or ground sign or 30% of the allowed area of a wall or projecting sign.						
<b>Moving image sign as a part of a wall, pole or ground sign</b>	P	P	P	P	P	P	P
Maximum number per lot	1	1	1	1	1	1	1
Maximum moving image display area	No more than 40% of the allowed area of a pole or ground sign or 30% of the allowed area of a wall or projecting sign.						
<b>Directional sign</b>	P	P	P	P	P	P	P
Maximum number (per entrance/exit)	Per driveway	1	1	1	1	1	1
	Site interior	As approved on the site plan by the building official.					
Maximum area (square feet)	6	6	6	6	6	6	6
Maximum height (feet)	3	3	3	3	3	3	3

<b>1.</b> Purpose, Validity, and Scope	<b>2.</b> Definitions	<b>3.</b> General Requirements	<b>4.</b> Zoning Districts	<b>5.</b> Development Review	<ul style="list-style-type: none"><li>• Site Plans</li><li>• Special Land Uses</li><li>• Condominiums</li><li>• PUDs</li></ul>
<b>6.</b> Off-street Parking	<b>7.</b> Signs	<b>8.</b> Alternative & Renewable Energies	<b>9.</b> Nonconformities	<b>10.</b> Appeals and Administration	<b>11.</b> Form Based Code
Use Table	Zoning Map				

**Article 7 – Signs**  
**CITY OF WYOMING ZONING ORDINANCE**

**TABLE 90-708-2: SECONDARY SIGN REQUIREMENTS - NONRESIDENTIAL DISTRICTS**

Sign Type and Requirement (P = Permitted NP = Not Permitted)	Zoning District						
	B-1	B-2	B-3	RO-1	I-1	I-2	I-3
<b>Window sign (permanent)</b>	P	P	P	P	P	P	P
Maximum total area for window signs (temporary and permanent)	Percent of wall frontage area	The total of all window signs and banners shall not exceed 15% of the total wall frontage area per business.					
<b>Menu board or options board</b>	P	P	P	P	NP	NP	NP
Maximum number per use	One menu/options board and one pre-menu/options board.						
Maximum height (feet)	7						
Maximum area (square feet)	The menu/options board shall not exceed 44 square feet; the pre-menu/options board shall not exceed 16 square feet.						
Location: Maximum total area for window signs; percent of window area	Signs shall not be located in the front yard; nor shall the display be visible from any principal street; nor shall the signs be closer than 100 feet to any residential district.						

(4) *Temporary sign requirements.* Temporary signs shall be permitted in the nonresidential districts per Table 90-708-4:

**TABLE 90-708-4: TEMPORARY SIGNS - NONRESIDENTIAL DISTRICTS**

Temporary Sign	Type of Sign Permitted	Max. Size	Max. Height	Max. Number	Setback	Permit Required	Permitted Duration
Trailer sign	As defined	40	6 ft.	1	(b)	Y	(g)
Construction sign	Ground or wall	32 sq. ft. (a)	10 ft.	1	(b)	N	Date of building permit to 1 week after the last construction trade has left
Window sign (temporary)	Paper or fabric	(e) (i)				N	No maximum (f)

<b>1.</b> Purpose, Validity, and Scope	<b>2.</b> Definitions	<b>3.</b> General Requirements	<b>4.</b> Zoning Districts	<b>5.</b> Development Review	• Site Plans • Special Land Uses • Condominiums • PUDs
<b>6.</b> Off-street Parking	<b>7.</b> Signs	<b>8.</b> Alternative & Renewable Energies	<b>9.</b> Nonconformities	<b>10.</b> Appeals and Administration	<b>11.</b> Form Based Code
Use Table	Zoning Map				

**Article 7 – Signs**  
**CITY OF WYOMING ZONING ORDINANCE**

**TABLE 90-708-4: TEMPORARY SIGNS - NONRESIDENTIAL DISTRICTS**

Temporary Sign	Type of Sign Permitted	Max. Size	Max. Height	Max. Number	Setback	Permit Required	Permitted Duration
Real estate; sale or lease of individual business or lot	Ground or wall	32 sq. ft.	6 ft.	1 (c)	(b)	N	During periods of rent, lease, sale or availability
Real estate development sign	Ground	32 sq. ft.	10 ft.	1 (c)	(b)	N	Until 75% of the units or sq. ft. of project are sold and/or leased, whichever comes first
Ground-mounted banner	Ground	16 sq. ft.	12 ft.	(h)	(b)	N (h)	(h)
Wall-mounted banner	Wall	(i)	Building height	(i)		Y	(i)
Streamers and pennants	As defined		Building height		(b)	Y	(j)
Balloons	As defined	24 inches each	Building height or 35 ft., whichever is less	50 (k)	(b)	N (k)	(k)
Pedestrian sign	As defined	16 sq. ft.	8 ft	1 (l)	Must be on private property	Y (l)	(l)
Community special event sign	(d)				(b)	Y	Up to 3 weeks prior to event and not to exceed a total of 30 days

Footnotes to Table 90-708-4:

- (a) In the case of maintenance or repair (e.g., roofing, windows, or siding), the maximum sign area shall be six square feet.

<b>1.</b> Purpose, Validity, and Scope	<b>2.</b> Definitions	<b>3.</b> General Requirements	<b>4.</b> Zoning Districts	<b>5.</b> Development Review <ul style="list-style-type: none"> <li>• Site Plans</li> <li>• Special Land Uses</li> <li>• Condominiums</li> <li>• PUDs</li> </ul>	
<b>6.</b> Off-street Parking	<b>7.</b> Signs	<b>8.</b> Alternative & Renewable Energies	<b>9.</b> Nonconformities	<b>10.</b> Appeals and Administration	<b>11.</b> Form Based Code
Use Table	Zoning Map				



**Article 7 – Signs**  
**CITY OF WYOMING ZONING ORDINANCE**

- (b) The temporary sign shall be set back at least five feet from any public right-of-way line, easement or private street and 25 feet from any residential district property line, and shall be placed to ensure clear sight distances at all intersections.
- (c) On a corner parcel two signs, one facing each street, shall be permitted.
- (d) Community special event signs may include ground signs and/or displays or wall signs, banners, pennants, or similar displays; the number, size and height of the sign(s) shall be subject to chief building official approval.
- (e) The total of all window signs, temporary and permanent, shall not exceed 15 percent of the total wall frontage area.
- (f) Temporary window signs that are faded, yellowed, ripped, non-taut or otherwise damaged shall be removed immediately.
- (g) Trailer sign requirements. A permit shall be obtained and placed on the sign for each week, or part thereof, that the sign is displayed. Permits may be obtained for one week or consecutive multiples thereof, except that no property shall contain temporary signs visible from the street for more than eight weeks per calendar year. After the expiration of the permit, the sign shall be removed from the property or stored in a location that is not visible from the street.
- (h) One ground-mounted banner shall be permitted per parcel for each 100 feet of frontage or portion thereof. Two additional ground-mounted banners shall be allowed by permit for up to a two-week period and up to four times annually. Ground-mounted banners shall be taut and kept in good repair, or shall be removed.
- (i) Wall banners shall comprise a maximum of 15 percent of the wall frontage area for each business served. The total wall frontage area comprised of both window signs and wall banners may not exceed 15 percent. Wall banners are permitted by permit for a maximum of 12 weeks per year. Permits may be obtained for one week, or consecutive weeks thereof. Wall banners shall be taut and kept in good repair, or shall be removed.
- (j) Streamers and pennants are allowed per parcel by permit for up to a two-week period and up to four times annually. Property owner or landlord approval is required for multiple tenant properties. Streamers and pennants shall be taut and kept in good repair or shall be removed.
- (k) A maximum of 50 balloons are allowed per parcel without permit. Additional balloon displays are permitted by permit for up to a two-week period and four times annually.
- (l) One pedestrian sign is permitted for each parcel, or up to two on multiple tenant properties, each with an annual permit. Property owner approval is required. Excessive driver distraction is prohibited and shall not constitute an unreasonable hazard to the public.

<b>1.</b> Purpose, Validity, and Scope	<b>2.</b> Definitions	<b>3.</b> General Requirements	<b>4.</b> Zoning Districts	<b>5.</b> Development Review	<ul style="list-style-type: none"> <li>• Site Plans</li> <li>• Special Land Uses</li> <li>• Condominiums</li> <li>• PUDs</li> </ul>
<b>6.</b> Off-street Parking	<b>7.</b> Signs	<b>8.</b> Alternative & Renewable Energies	<b>9.</b> Nonconformities	<b>10.</b> Appeals and Administration	<b>11.</b> Form Based Code
Use Table	Zoning Map				

**Article 7 – Signs**  
**CITY OF WYOMING ZONING ORDINANCE**

(Ord. No. 20-08, § 1, 1-5-09; Ord. No. 4-10, §§ 1, 2, 5-17-10; Ord. No. 7-10, §§ 1—3, 5-17-10; Ord. No. 1-11, §§ 7—10, 2-7-11; Ord. No. 14-13, §§ 3—5, 9-3-13; Ord. No. 15-14, §§ 8, 9, 7-21-14)

**Sec. 90-709 OFF-PREMISES ADVERTISING SIGNS**

- (1) Off-premises advertising signs shall be permitted only in the I-1 or I-2 districts on property abutting a freeway right-of-way.
- (2) A drawing with specifications prepared and sealed by a registered engineer or architect of the state shall be filed with the city prior to the construction.
- (3) Off-premises advertising signs may be constructed to a maximum size of 672 square feet per face, provided they are located within 100 feet of a freeway right-of-way. Any off-premises advertising sign placed farther than 100 feet from the freeway right-of-way shall not exceed 300 square feet per face.
- (4) Off-premises advertising signs to be located on property abutting a freeway shall be placed within 100 feet of the freeway right-of-way, except a 300-foot setback shall be required from the intersection of any freeway access or egress and the intersecting street.
- (5) Except as noted in subsection (9)(a), below, no off-premises advertising sign structure shall be constructed closer than 750 feet to another off-premises advertising sign structure in any direction, except that no two off-premises advertising sign structures located on the same side of a freeway may be closer than 1,500 feet. Distances are to be measured along the freeway right-of-way line.
- (6) Off-premises advertising signs shall not exceed the building height restrictions for the zone where erected.
- (7) Off-premises advertising signs located adjacent to a major thoroughfare shall be at least 500 feet from any residential district.
- (8) Tri-vision off-premises advertising signs are allowed, but message changes may occur no less than seven seconds apart.
- (9) Off-premises advertising signs may incorporate a moving image sign, subject to the following:
  - (a) No off-premises LED advertising sign structure utilizing a moving image display shall be constructed closer than 4,000 feet to another off-premises LED advertising sign structure utilizing a moving image display. Off-premises LED advertising signs may only be constructed to replace existing off-premises advertising signs.

<b>1.</b> Purpose, Validity, and Scope	<b>2.</b> Definitions	<b>3.</b> General Requirements	<b>4.</b> Zoning Districts	<b>5.</b> Development Review <ul style="list-style-type: none"> <li>• Site Plans</li> <li>• Special Land Uses</li> <li>• Condominiums</li> <li>• PUDs</li> </ul>	
<b>6.</b> Off-street Parking	<b>7.</b> Signs	<b>8.</b> Alternative & Renewable Energies	<b>9.</b> Nonconformities	<b>10.</b> Appeals and Administration	<b>11.</b> Form Based Code
Use Table	Zoning Map				

- (b) The entire sign face shall be a moving image display and shall only convey a single product or message at any one time.
- (c) Except for the change from one display to the next, which shall be instantaneous, each individual sign display shall be stationary. No elements of the display may move, flash or scroll, except to change from one display to the next.
- (d) Displays may change no less than seven seconds apart. Each change shall be a fade from one display to the next, with the duration of the transition (fade-out/fade-in) no less than one-half of a second.
- (e) Maximum brightness of a video display or electronic graphic display sign shall not exceed illumination of 5,000 nits (candelas per square meter) during daylight hours, nor 540 nits between dusk and dawn, as measured from the sign's face at maximum brightness. The sign must have an automatic dimmer switch control to produce a distinct illumination change from a higher illumination level to a lower illumination level for the period of time between one-half hour before sunset and one-half hour after sunrise. For those electronic signs equipped with automatic dimmer features to adjust brightness levels for ambient light, it shall be required that the sign software be set to "automatic" in order to comply with levels of brightness as set forth in this section.

(Ord. No. 20-08, § 1, 1-5-09; Ord. No. 4-10, §§ 3, 4, 5-17-10)

**Sec. 90-710 NONCONFORMING SIGNS**

Nonconforming signs are those signs that do not comply with the size, placement, construction or other standards or regulations of this Article, but were lawfully established prior to its adoption. The intent of this Article is to encourage eventual elimination of nonconforming signs in a timely manner. This objective is considered as much a subject of public health, safety and welfare as the prohibition of new signs in violation of this article. Therefore, the purpose of administering this Article is to remove illegal nonconforming signs while avoiding any unreasonable invasion of established private property rights.

- (1) *Alteration or reconstruction.* A nonconforming sign shall not be altered or reconstructed, unless the alteration or reconstruction is in compliance with this Article, except that nonconforming signs shall comply with the following regulations:
  - (a) *Repairs and maintenance.* Normal maintenance shall be permitted, provided that any nonconforming sign that is destroyed by any means to an extent greater than 50 percent of the sign's pre-catastrophe fair market value, exclusive of the foundation, shall not be reconstructed. Normal maintenance shall include painting of chipped or faded signs; replacement of surface panels provided the new panels are no larger than the existing panels; or, repair or replacement of electrical wiring or electrical devices.

<b>1.</b> Purpose, Validity, and Scope	<b>2.</b> Definitions	<b>3.</b> General Requirements	<b>4.</b> Zoning Districts	<b>5.</b> Development Review <ul style="list-style-type: none"> <li>• Site Plans</li> <li>• Special Land Uses</li> <li>• Condominiums</li> <li>• PUDs</li> </ul>	
<b>6.</b> Off-street Parking	<b>7.</b> Signs	<b>8.</b> Alternative & Renewable Energies	<b>9.</b> Nonconformities	<b>10.</b> Appeals and Administration	<b>11.</b> Form Based Code
Use Table	Zoning Map				

- (b) *Nonconforming manual copy change, moving image signs and time and temperature signs.* The message on a nonconforming manual copy change, moving image or time and temperature sign may be changed, provided that the change does not create any greater nonconformity.
  - (c) *Substitution.* No nonconforming sign shall be replaced with another nonconforming sign.
  - (d) *Discontinuance.* A nonconforming sign shall not be re-established after the activity, business, or use to which it is related has been discontinued for 90 days or longer.
- (2) *Continued use of nonconforming sign structure.* Any new occupant or owner of the premises shall be required either to remove or bring the sign into compliance with this article.

(Ord. No. 20-08, § 1, 1-5-09)

**Sec. 90-711 DANGEROUS, UNSAFE, ABANDONED AND ILLEGALLY ERECTED SIGNS**

- (1) *Unsafe signs.* Any sign that becomes insecure, in danger of falling, or otherwise unsafe but not considered an immediate danger by the building official to the health or safety of the public shall be removed or repaired according to the process outlined in (5) below.
- (2) *Dangerous signs.* Any sign constituting an immediate hazard to health or safety shall be deemed a nuisance and may be immediately removed by the city and the cost thereof charged against the owner of the property on which it was installed.
- (3) *Abandoned signs.* Any sign that advertises a business that has been discontinued for at least 90 days or that advertises a product or service that is no longer offered shall be deemed abandoned, unless it is determined that business is temporarily suspended due to a change in ownership or management. In any case, however, if the structure remains vacant for at least six months, it shall be considered abandoned for purposes of this section. The owner or lessee of the premises shall take any one of the following alternatives relative to the abandoned sign: removal, replace the sign faces with blanks, or cover the sign faces. Any covering on a sign face shall be maintained, clean, and in good condition or the building official may require replacement of the covering, placement of sign blanks, or sign removal, as noted in paragraph (5) below.
- (4) *Illegally erected signs.* The chief building official shall order the removal of any sign erected illegally in violation of this Article, according to the process outlined in (5) below.
- (5) *Process for enforcing violations.* For violations of this Article, the building official shall send notice, by certified mail addressed to the property owner and to the owner of the sign if not the property owner, at their last known address. The notice shall describe the violation and require removal or repair.

<b>1.</b> Purpose, Validity, and Scope	<b>2.</b> Definitions	<b>3.</b> General Requirements	<b>4.</b> Zoning Districts	<b>5.</b> Development Review <ul style="list-style-type: none"> <li>• Site Plans</li> <li>• Special Land Uses</li> <li>• Condominiums</li> <li>• PUDs</li> </ul>	
<b>6.</b> Off-street Parking	<b>7.</b> Signs	<b>8.</b> Alternative & Renewable Energies	<b>9.</b> Nonconformities	<b>10.</b> Appeals and Administration	<b>11.</b> Form Based Code
Use Table	Zoning Map				

Should the sign not be removed or repaired within the time specified, the city shall have the authority to remove the sign, and the property owner shall be liable for the cost thereof.

(Ord. No. 20-08, § 1, 1-5-09)

**Sec. 90-712. ADMINISTRATION**

- (1) *Sign permits.* Except where otherwise noted, permits shall be required for signs. Where required, permits shall be processed according to the following:
- (2) *Application.* Applications for sign permits shall be made upon forms provided by the city, and shall contain or have attached thereto the following information:
  - (a) Name, address and telephone number of the applicant;
  - (b) Location of building, structure or lot to or upon which the sign or other advertising structure is to be attached or erected;
  - (c) Position of the sign or other advertising structure in relation to nearby buildings or structures;
  - (d) Two blueprints or ink drawings or the plans and specifications and the method of construction and attachment to the building or in the ground;
  - (e) Copy of stress sheets and calculations showing the structure is designed for dead load and wind pressure in any direction in the amount required by this and all other laws and ordinances of the city; provided that where the building official deems it advisable, he may require the approval of the structural design by a registered professional engineer;
  - (f) Name of the person erecting the structure;
  - (g) Written consent of the owner as to where the sign is to be erected on vacant land; and
  - (h) Such other information as the building official shall deem necessary to show full compliance with this and all other laws and ordinances of the city.
- (3) *Fee.* Every applicant, before being granted a sign permit, shall pay to the city treasurer a permit fee as shall be established by resolution of the city council from time to time.
- (4) *Review of application and issuance of permits.*

<b>1.</b> Purpose, Validity, and Scope	<b>2.</b> Definitions	<b>3.</b> General Requirements	<b>4.</b> Zoning Districts	<b>5.</b> Development Review <ul style="list-style-type: none"> <li>• Site Plans</li> <li>• Special Land Uses</li> <li>• Condominiums</li> <li>• PUDs</li> </ul>	
<b>6.</b> Off-street Parking	<b>7.</b> Signs	<b>8.</b> Alternative & Renewable Energies	<b>9.</b> Nonconformities	<b>10.</b> Appeals and Administration	<b>11.</b> Form Based Code
Use Table	Zoning Map				

**Article 7 – Signs**  
**CITY OF WYOMING ZONING ORDINANCE**

- (a) *Building official review.* The building official shall review the sign permit application for any sign proposed on a site or existing building where no other new construction is proposed.
  - (b) *Issuance of a permit.* Following review and approval of a sign application, the chief building official shall have the authority to issue a sign permit.
  - (c) *Exceptions.* A sign shall not be enlarged or relocated except in conformity with the provisions of this article for new signs, nor until a proper permit has been secured. However, a new permit shall not be required for ordinary servicing or repainting of an existing sign message, cleaning of a sign, changing sign panels, or changing of the message on the sign where the sign is designed for such changes (such as manual changeable copy lettering or numbers on a gasoline price sign).
- (5) *Inspection and maintenance.*
- (a) *Inspection of new signs.*
    - 1. All signs for which a permit has been issued shall be inspected by the building official when erected. Approval shall be granted only if the sign has been constructed in compliance with the approved plans and applicable zoning ordinance and building code standards.
    - 2. In cases where fastenings or anchorages are to be eventually bricked in or otherwise enclosed, the sign erector shall advise the chief building official when such fastenings are to be installed so that inspection may be completed before enclosure.
  - (b) *Inspection of existing signs.* The building official shall have the authority to routinely enter onto property to inspect existing signs. In conducting such inspections, the building official shall determine whether the sign is adequately supported, painted to prevent corrosion, and so secured to the building or other support as to safely bear the weight of the sign and pressure created by the wind.
  - (c) *Correction of defects.* If the building official finds that any sign is unsafe, insecure, improperly constructed, or poorly maintained, the sign erector, owner of the sign, or owner of the land shall make or cause the sign to be made safe and secure by completing any necessary reconstruction or repairs, or entirely remove the sign in accordance with the timetable established by the building official.

(Ord. No. 20-08, § 1, 1-5-09)

<b>1.</b> Purpose, Validity, and Scope	<b>2.</b> Definitions	<b>3.</b> General Requirements	<b>4.</b> Zoning Districts	<b>5.</b> Development Review <ul style="list-style-type: none"> <li>• Site Plans</li> <li>• Special Land Uses</li> <li>• Condominiums</li> <li>• PUDs</li> </ul>	
<b>6.</b> Off-street Parking	<b>7.</b> Signs	<b>8.</b> Alternative & Renewable Energies	<b>9.</b> Nonconformities	<b>10.</b> Appeals and Administration	<b>11.</b> Form Based Code
Use Table	Zoning Map				

**ARTICLE 8**  
**ALTERNATIVE & RENEWABLE**  
**ENERGIES**

- **Sec. 90-800 - Solar Energy Equipment**
- **Sec. 90-801 - Purpose**
- **Sec. 90-802 - Definition**
- **Sec. 90-803 - Permitted uses**
- **Sec. 90-804 Wind Energy Turbines**
- **Sec. 90-805 - Purpose**
- **Sec. 90-806 - Definitions**
- **Sec. 90-807 - Temporary uses**
- **Sec. 90-808 - Permitted uses**
- **Sec. 90-809 - Special approval uses**
- **Sec. 90-810 - Outdoor Wood-Fired Boilers, Stoves and Furnaces**
- **Sec. 90-811 - Purpose**
- **Sec. 90-812 - Definitions**
- **Sec. 90-813 - Permitted uses**

<b>1.</b> Purpose, Validity, and Scope	<b>2.</b> Definitions	<b>3.</b> General Requirements	<b>4.</b> Zoning Districts	<b>5.</b> Development Review <ul style="list-style-type: none"><li>• Site Plans</li><li>• Special Land Uses</li><li>• Condominiums</li><li>• PUDs</li></ul>	
<b>6.</b> Off-street Parking	<b>7.</b> Signs	<b>8.</b> Alternative & Renewable Energies	<b>9.</b> Nonconformities	<b>10.</b> Appeals and Administration	<b>11.</b> Form Based Code
Use Table	Zoning Map				

**Article 8 – Alternative & Renewable Energies**  
**CITY OF WYOMING ZONING ORDINANCE**

---

**Sec. 90-800 SOLAR ENERGY EQUIPMENT**

**Sec. 90-801 PURPOSE**

The purpose of this article is to establish guidelines for siting solar energy equipment (SEE). The goals are as follows:

- (1) To promote the safe, effective and efficient use of SEE in order to reduce the consumption of fossil fuels in producing electricity.
- (2) To preserve and protect public health, safety, welfare and quality of life by minimizing the potential adverse impacts of SEE.
- (3) To establish standards and procedures by which the siting, design, engineering, installation, operation and maintenance of SEE shall be governed.

(Ord. No. 5-10, § 1, 5-17-10)

**Sec. 90-802 DEFINITION**

*Solar Energy Equipment (SEE)* is defined as a solar photovoltaic panel, solar hot air or hot water panel collector device, or other type of energy system which relies upon solar radiation as a source for generation of electricity or transfer of stored heat.

(Ord. No. 5-10, § 1, 5-17-10)

**Sec. 90-803 PERMITTED USES**

SEE shall be permitted as an accessory use in all zoning districts subject to the following requirements:

- (1) *General:*
  - (a) SEE shall be located in the least visibly obtrusive location where panels would be functional.
  - (b) SEE must comply with all setback and height requirements for the zoning district in which the property is located.
  - (c) Nonfunctioning SEE shall be repaired or replaced within three months of becoming inoperable.

<b>1.</b> Purpose, Validity, and Scope	<b>2.</b> Definitions	<b>3.</b> General Requirements	<b>4.</b> Zoning Districts	<b>5.</b> Development Review <ul style="list-style-type: none"><li>• Site Plans</li><li>• Special Land Uses</li><li>• Condominiums</li><li>• PUDs</li></ul>	
<b>6.</b> Off-street Parking	<b>7.</b> Signs	<b>8.</b> Alternative & Renewable Energies	<b>9.</b> Nonconformities	<b>10.</b> Appeals and Administration	<b>11.</b> Form Based Code
Use Table	Zoning Map				



**Article 8 – Alternative & Renewable Energies**  
**CITY OF WYOMING ZONING ORDINANCE**

- (d) The SEE and any electrical, plumbing, mechanical or other apparatus in connection with the device, shall be installed, operated and maintained in conformance with the manufacturer's specifications. Applicable construction permits shall be required prior to installation.
- (e) The city shall not be held responsible for approving SEE which becomes nonfunctioning due to a blockage of solar access. SEE property owners are advised to obtain a solar access easement from adjoining property owners if there is a possibility for solar access blockage.

(2) *Roof or wall-mounted solar energy equipment:*

- (a) It is encouraged that roof-mounted SEE shall be installed in the plane of the roof (flush-mounted) or made a part of the roof (capping or framing is compatible with the color of the roof or structure). Mounting brackets shall be permitted if the applicant can demonstrate that the existing pitch of the roof would render the solar energy equipment ineffective.
- (b) SEE shall be located on a rear or side facing roof, as seen from the fronting street, unless the applicant can demonstrate that such installation would be ineffective.
- (c) SEE shall not project vertically above the peak of the roof to which it is attached, or project vertically more than five feet above a flat roof.
- (d) All exterior electrical and/or plumbing lines must be painted in a color scheme that matches as closely as possible the color of the structure and the material adjacent to the lines.

(3) *Ground-mounted solar energy equipment:*

- (a) SEE shall only be located in the side or rear yard of a property.
- (b) SEE must be substantially screened from public view (including adjacent properties and public rights-of-way) by fencing, plantings or a combination thereof, as determined by the building official.
- (c) All exterior electrical and/or plumbing lines must be placed in a conduit and buried below the surface of the ground.
- (d) SEE shall not block any required parking areas, sidewalks or walkways.

(Ord. No. 5-10, § 1, 5-17-10)

<b>1.</b> Purpose, Validity, and Scope	<b>2.</b> Definitions	<b>3.</b> General Requirements	<b>4.</b> Zoning Districts	<b>5.</b> Development Review <ul style="list-style-type: none"> <li>• Site Plans</li> <li>• Special Land Uses</li> <li>• Condominiums</li> <li>• PUDs</li> </ul>	
<b>6.</b> Off-street Parking	<b>7.</b> Signs	<b>8.</b> Alternative & Renewable Energies	<b>9.</b> Nonconformities	<b>10.</b> Appeals and Administration	<b>11.</b> Form Based Code
Use Table	Zoning Map				

**Article 8 – Alternative & Renewable Energies**  
**CITY OF WYOMING ZONING ORDINANCE**

---

**Sec. 90-804 WIND ENERGY TURBINES**

**Sec. 90-805 PURPOSE**

The purpose of this division is to establish guidelines for siting wind energy turbines (WETs). The goals are as follows:

- (1) To promote the safe, effective, and efficient use of a WET in order to reduce the consumption of fossil fuels in producing electricity.
- (2) Preserve and protect public health, safety, welfare, and quality of life by minimizing the potential adverse impacts of a WET.
- (3) To establish standards and procedures by which the siting, design, engineering, installation, operation, and maintenance of a WET shall be governed.

(Ord. No. 8-10, § 1, 6-21-10)

**Sec. 90-806 DEFINITIONS**

- (1) *Anemometer* is a temporary wind speed indicator constructed for the purpose of analyzing the potential for utilizing a wind energy turbine at a given site. This includes the tower, base plate, anchors, cables and hardware, wind direction vanes, booms to hold equipment, data logger, instrument wiring, and any telemetry devices that are used to monitor or transmit wind speed and wind flow characteristics over a period of time for either instantaneous wind information or to characterize the wind resource at a given location.
- (2) *General common element* is defined as an area designated for use by all owners within condominium development.
- (3) *Decommissioning* is the process of terminating operation and completely removing a WET(s) and all related buildings, structures, foundations, access roads, and equipment.
- (4) *Large wind energy turbine (LWET)* is a tower-mounted wind energy system that converts wind energy into electricity through the use of equipment which includes any base, blade, foundation, generator, nacelle, rotor, tower, transformer, vane, wire, inverter, batteries, or other components used in the system. The LWET's main purpose is to supply electricity to off-site customers. The total height of a LWET exceeds 150 feet. LWETs are not permitted under this division.

<b>1.</b> Purpose, Validity, and Scope	<b>2.</b> Definitions	<b>3.</b> General Requirements	<b>4.</b> Zoning Districts	<b>5.</b> Development Review <ul style="list-style-type: none"><li>• Site Plans</li><li>• Special Land Uses</li><li>• Condominiums</li><li>• PUDs</li></ul>	
<b>6.</b> Off-street Parking	<b>7.</b> Signs	<b>8.</b> Alternative & Renewable Energies	<b>9.</b> Nonconformities	<b>10.</b> Appeals and Administration	<b>11.</b> Form Based Code
Use Table	Zoning Map				

**Article 8 – Alternative & Renewable Energies**  
**CITY OF WYOMING ZONING ORDINANCE**

---

- (5) *Medium wind energy turbine (MWET)* is a tower-mounted wind energy system that converts wind energy into electricity through the use of equipment which includes any base, blade, foundation, generator, nacelle, rotor, tower, transformer, vane, wire, inverter, batteries, or other components used in the system. The MWET has a nameplate capacity that does not exceed 250 kilowatts. The total height does not exceed 150 feet.
- (6) *Nacelle* refers to the encasement which houses all of the generating components, gear box, drive tram, and other equipment.
- (7) *Net-metering* is a special metering and billing agreement between utility companies and their customers, which facilitates the connection of renewable energy generating systems to the power grid.
- (8) *Occupied building* is a residence, school, hospital, church, public library, business, or any other building used for public gatherings.
- (9) *Operator* is the entity responsible for the day-to-day operation and maintenance of a WET.
- (10) *Owner* is the individual or entity, including their respective successors and assigns that have an equity interest or own the WET in accordance with this division.
- (11) *Rotor diameter* is the cross-sectional dimension of the circle swept by the rotating blades of a WET.
- (12) *Shadow flicker* is the moving shadow, created by the sun shining through the rotating blades of a WET. The amount of shadow flicker created by a WET is calculated by a computer model that takes into consideration turbine location, elevation, tree cover, location of all structures, wind activity, and sunlight.
- (13) *Small tower-mounted wind energy turbine (STMWET)* is a tower-mounted wind energy system that converts wind energy into electricity through the use of equipment which includes any base, blade, foundation, generator, nacelle, rotor, tower, transformer, vane, wire, inverter, batteries, or other components used in the system. The STMWET has a nameplate capacity that does not exceed 30 kilowatts. The total height does not exceed 70 feet.
- (14) *Structure* is any building or other structure, such as a municipal watertower that is a minimum of 12 feet high at its highest point of roof and is secured to frost-footings or a concrete slab.
- (15) *Small structure-mounted wind energy turbine (SSMWET)* converts wind energy into electricity through the use of equipment which includes any base, blade, foundation, generator, nacelle, rotor, tower, transformer, vane, wire, inverter, batteries, or other components used in the system. A SSMWET is attached to a structure's roof, walls, or other elevated surface. The SSMWET has a nameplate capacity that does not exceed ten kilowatts.

<b>1.</b> Purpose, Validity, and Scope	<b>2.</b> Definitions	<b>3.</b> General Requirements	<b>4.</b> Zoning Districts	<b>5.</b> Development Review	<ul style="list-style-type: none"> <li>• Site Plans</li> <li>• Special Land Uses</li> <li>• Condominiums</li> <li>• PUDs</li> </ul>
<b>6.</b> Off-street Parking	<b>7.</b> Signs	<b>8.</b> Alternative & Renewable Energies	<b>9.</b> Nonconformities	<b>10.</b> Appeals and Administration	<b>11.</b> Form Based Code
Use Table	Zoning Map				

**Article 8 – Alternative & Renewable Energies**  
**CITY OF WYOMING ZONING ORDINANCE**

The total height does not exceed 15 feet as measured from the highest point of the roof, excluding chimneys, antennae, and other similar protuberances.

- (16) *Total height* is the vertical distance measured from the ground level at the base of the tower to the uppermost vertical extension of any blade, or the maximum height reached by any part of the WET.
- (17) *Tower* is a freestanding monopole that supports a WET.
- (18) *Upwind turbine* is a WET positioned in a manner so that the wind hits the turbine blades before it hits the tower in order to avoid the thumping noise which can occur if the wind is disrupted by hitting the tower before the blades.
- (19) *Wind energy turbine (WET)* is any structure-mounted, small, medium, or large wind energy conversion system that converts wind energy into electricity through the use of a wind generator and includes the nacelle, rotor, tower, and pad transformer, if any.

(Ord. No. 8-10, § 1, 6-21-10)

**Sec. 90-807 TEMPORARY USES**

The following is permitted in all zoning districts as a temporary use, in compliance with the provisions contained herein, and the applicable WET regulations:

- (1) *Anemometers.*
  - (a) The construction, installation, or modification of an anemometer tower shall require applicable construction permits and shall conform to all applicable local, state, and federal applicable safety, construction, environmental, electrical, communications, and FAA requirements.
  - (b) An anemometer shall be subject to the minimum requirements for height, setback, separation; location, safety requirements, and decommissioning that correspond to the size of the WET that is proposed to be constructed on the site.
  - (c) An anemometer shall be permitted for no more than 13 months.

(Ord. No. 8-10, § 1, 6-21-10)

**Sec. 90-808 PERMITTED USES**

<b>1.</b> Purpose, Validity, and Scope	<b>2.</b> Definitions	<b>3.</b> General Requirements	<b>4.</b> Zoning Districts	<b>5.</b> Development Review	<ul style="list-style-type: none"> <li>• Site Plans</li> <li>• Special Land Uses</li> <li>• Condominiums</li> <li>• PUDs</li> </ul>
<b>6.</b> Off-street Parking	<b>7.</b> Signs	<b>8.</b> Alternative & Renewable Energies	<b>9.</b> Nonconformities	<b>10.</b> Appeals and Administration	<b>11.</b> Form Based Code
Use Table	Zoning Map				

## Article 8 – Alternative & Renewable Energies CITY OF WYOMING ZONING ORDINANCE

A small structure-mounted wind energy turbine (SSMWET) and a small tower-mounted wind energy turbine (STMWET) shall be considered a permitted use in all zoning districts and shall not be erected, constructed, installed, or modified as provided in this division unless the applicable construction permits have been issued to the owner(s) or operator(s).

All SSMWETs and STMWETs are subject to the following minimum requirements:

- (1) *Siting and design requirements:*
  - (a) "Upwind" turbines shall be required.
  - (b) Visual appearance:
    1. A SSMWET or STMWET, including accessory buildings and related structures shall be a nonreflective, nonobtrusive color (e.g. white, gray, black). The appearance of the turbine, tower, and any ancillary facility shall be maintained throughout the life of the SSMWET or STMWET.
    2. A SSMWET or STMWET shall not be artificially lighted, except to the extent required by the FAA or other applicable authority, or otherwise necessary for the reasonable safety and security thereof.
    3. SSMWET or STMWET shall not be used for displaying any advertising (including flags, streamers, or decorative items), excluding identification of the turbine manufacturer.
  - (c) Ground clearance: The lowest extension of any blade or other exposed moving component of a SSMWET or STMWET shall be at least 15 feet above the ground (at the highest point of the natural grade within 30 feet of the base of the tower) and, in addition, at least 15 feet above any outdoor surfaces intended for human use, such as balconies or roof gardens, that are located directly below the SSMWET or STMWET.
  - (d) Noise: Noise emanating from the operation of a SSMWET or STMWET shall at all times comply with the standards established within the City Code chapter 30, article III.
  - (e) Vibration: Vibrations shall not be produced which are humanly perceptible beyond the property on which a SSMWET or STMWET is located.
  - (f) Guy wires: Guy wires shall not be permitted as part of the SSMWET or STMWET.
  - (g) In addition to the siting and design requirements listed previously, the SSMWET shall also be subject to the following:

<b>1.</b> Purpose, Validity, and Scope	<b>2.</b> Definitions	<b>3.</b> General Requirements	<b>4.</b> Zoning Districts	<b>5.</b> Development Review <ul style="list-style-type: none"> <li>• Site Plans</li> <li>• Special Land Uses</li> <li>• Condominiums</li> <li>• PUDs</li> </ul>	
<b>6.</b> Off-street Parking	<b>7.</b> Signs	<b>8.</b> Alternative & Renewable Energies	<b>9.</b> Nonconformities	<b>10.</b> Appeals and Administration	<b>11.</b> Form Based Code
Use Table	Zoning Map				

**Article 8 – Alternative & Renewable Energies**  
**CITY OF WYOMING ZONING ORDINANCE**

---

1. *Height:* The total height of a SSMWET shall not exceed 15 feet as measured from the highest point of the roof, excluding chimneys, antennae, and other similar protuberances.
  2. *Setback:* The setback of the SSMWET shall be a minimum of 15 feet from the property line, right-of-way, public easement, or overhead utility lines if mounted directly on a roof or other elevated surface of a structure. If the SSMWET is affixed by any extension to the side, roof, or other elevated surface, then the setback from the property line or right-of-way shall be a minimum of 15 feet. The setback shall be measured from the furthest outward extension of all moving parts.
  3. *Separation:* If more than one SSMWET is installed, a distance equal to the height of the highest SSMWET must be maintained between the base of each SSMWET.
- (h) In addition to the siting and design requirements listed previously, the STMWET shall also be subject to the following:
1. *Height:* The total height of a STMWET shall not exceed 70 feet.
  2. *Location:* The STMWET shall only be located in a rear yard of a property of at least one acre in area that has an occupied building.
  3. *Occupied building setback:* The setback from all occupied buildings on the applicant's parcel shall be a minimum of 20 feet measured from the base of the tower.
  4. *Other setbacks:* The setback shall be equal to the total height of the STMWET, as measured from the base of the tower, from the property line, right-of-way, public easement, or overhead public utility lines.
  5. *Separation:* If more than one STMWET is installed, a distance equal to the height of the highest STMWET must be maintained between the base of each STMWET.
  6. *Electrical system:* All electrical controls, control wiring, grounding wires, power lines, and system components shall be placed underground within the boundary of each parcel at a depth meeting the requirements stated in the Michigan Electrical Code. Wires necessary to connect the wind generator to the tower wiring are exempt from this requirement.

(2) *Permit application requirements:*

<b>1.</b> Purpose, Validity, and Scope	<b>2.</b> Definitions	<b>3.</b> General Requirements	<b>4.</b> Zoning Districts	<b>5.</b> Development Review	<ul style="list-style-type: none"> <li>• Site Plans</li> <li>• Special Land Uses</li> <li>• Condominiums</li> <li>• PUDs</li> </ul>
<b>6.</b> Off-street Parking	<b>7.</b> Signs	<b>8.</b> Alternative & Renewable Energies	<b>9.</b> Nonconformities	<b>10.</b> Appeals and Administration	<b>11.</b> Form Based Code
Use Table	Zoning Map				

**Article 8 – Alternative & Renewable Energies**  
**CITY OF WYOMING ZONING ORDINANCE**

---

- (a) Name of property owner(s), address, and parcel number.
- (b) A site plan shall include maps (drawn to scale) showing the proposed location of all components and ancillary equipment of the SSMWET(s) or STMWET, property lines, physical dimensions of the property, existing building(s), setback lines, right-of-way lines, public easements, overhead utility lines, sidewalks, nonmotorized pathways, roads and contours. The site plan must also include adjoining properties as well as the location and use of all structures.
- (c) The proposed type and height of the SSMWET or STMWET to be constructed; including the manufacturer and model, product specifications including maximum noise output (measured in decibels), total rated generating capacity, dimensions, rotor diameter, and a description of ancillary facilities.
- (d) Documented compliance with the noise requirements set forth in this article.
- (e) Documented compliance with applicable local, state and national regulations including, but not limited to, all applicable safety, construction, environmental, electrical, communications requirements.
- (f) All WETs shall provide documented compliance with Federal Aviation Administration (FAA) requirements, the Michigan Airport Zoning Act (Public Act 23 of 1950, MCL 259.431 et seq.), the Michigan Tall Structures Act (Public Act 259 of 1959, MCL 259.481 et seq.) and local jurisdiction airport overlay zone.
- (g) Proof of applicant's liability insurance.
- (h) Evidence that the utility company has been informed of the customer's intent to install an interconnected, customer-owned generator and that such connection has been approved. Off-grid systems shall be exempt from this requirement.
- (i) Other relevant information as may be reasonably requested.
- (j) Signature of the applicant.
- (k) In addition to the permit application requirements previously listed, the SSMWET application shall also include the following:
  - 1. Total proposed number of SSMWETs.
- (l) In addition to the permit application requirements previously listed, the STMWET application shall also include the following:

<b>1.</b> Purpose, Validity, and Scope	<b>2.</b> Definitions	<b>3.</b> General Requirements	<b>4.</b> Zoning Districts	<b>5.</b> Development Review <ul style="list-style-type: none"> <li>• Site Plans</li> <li>• Special Land Uses</li> <li>• Condominiums</li> <li>• PUDs</li> </ul>	
<b>6.</b> Off-street Parking	<b>7.</b> Signs	<b>8.</b> Alternative & Renewable Energies	<b>9.</b> Nonconformities	<b>10.</b> Appeals and Administration	<b>11.</b> Form Based Code
Use Table	Zoning Map				



**Article 8 – Alternative & Renewable Energies**  
**CITY OF WYOMING ZONING ORDINANCE**

---

1. A description of the methods that will be used to perform maintenance on the STMWET and the procedures for lowering or removing the STMWET in order to conduct maintenance.

(3) *Safety requirements:*

- (a) If the SSMWET or STMWET is connected to a public utility system for net-metering purposes, it shall meet the requirements for interconnection and operation as set forth in the public utility's then-current service regulations meeting federal, state, and industry standards applicable to wind power generation facilities, and the connection shall be inspected by the appropriate public utility.
- (b) The SSMWET or STMWET shall be equipped with an automatic braking, governing or feathering system to prevent uncontrolled rotation, over-speeding, and excessive pressure on the tower structure, rotor blades and other wind energy components unless the manufacturer certifies that a braking system is not necessary.
- (c) A clearly visible warning sign regarding voltage shall be placed at the base of the SSMWET or STMWET.
- (d) The structural integrity of the SSMWET or STMWET shall conform to the design standards of the International Electrical Commission, specifically IEC 61400-1, "Wind Turbine Safety and Design" and/or IEC 61400-2, "Small Wind Turbine Safety," IEC 61400-22 "Wind Turbine Certification," and IEC 61400-23 "Blade Structural Testing," or any similar successor standards.

(4) *Signal interference:*

- (a) The SSMWET or STMWET shall not interfere with communication systems such as, but not limited to, radio, telephone, television, satellite, or emergency communication systems.

(5) *Decommissioning:*

- (a) The SSMWET or STMWET owner(s) or operator(s) shall complete decommissioning within 12 months after the end of the useful life. Upon request of the owner(s) or assigns of the SSMWET or STMWET, and for a good cause, the city may grant a reasonable extension of time. The SSMWET or STMWET will presume to be at the end of its useful life if no electricity is generated for a continuous period of 12 months. All decommissioning expenses are the responsibility of the owner(s) or operator(s).

<b>1.</b> Purpose, Validity, and Scope	<b>2.</b> Definitions	<b>3.</b> General Requirements	<b>4.</b> Zoning Districts	<b>5.</b> Development Review <ul style="list-style-type: none"> <li>• Site Plans</li> <li>• Special Land Uses</li> <li>• Condominiums</li> <li>• PUDs</li> </ul>	
<b>6.</b> Off-street Parking	<b>7.</b> Signs	<b>8.</b> Alternative & Renewable Energies	<b>9.</b> Nonconformities	<b>10.</b> Appeals and Administration	<b>11.</b> Form Based Code
Use Table	Zoning Map				



**Article 8 – Alternative & Renewable Energies**  
**CITY OF WYOMING ZONING ORDINANCE**

- (b) If the SSMWET or STMWET owner(s) or operator(s) fails to complete decommissioning within the period prescribed above, the city may designate a contractor to complete decommissioning with the cost plus 50 percent to be charged to the violator and/or to become a lien against the premises.
- (c) In addition to the decommissioning requirements listed previously, the STMWET shall also be subject to the following:
  - 1. Decommissioning shall include the removal of each STMWET, buildings, electrical components, and any other associated facilities. Any foundation shall be removed to a minimum depth of 60 inches below grade, or to the level of the bedrock if less than 60 inches below grade.
  - 2. The site and any disturbed earth shall be stabilized, graded, and cleared of any debris by the owner(s) of the facility or its assigns. If the site is not to be used for agricultural practices following removal, the site shall be seeded to prevent soil erosion, unless the property owner(s) requests in writing that the land surface areas not be restored.

(Ord. No. 8-10, § 1, 6-21-10)

**Sec. 90-809 SPECIAL APPROVAL USES**

A medium wind energy turbine (MWET) shall be a special approval use in commercial and industrial districts.

In addition to the materials required for all special land uses, the application shall include the following:

- (1) *Siting and design requirements:*
  - (a) "Upwind" turbines shall be required.
  - (b) The design of a MWET shall conform to all applicable industry standards.
  - (c) Visual appearance:
    - 1. Each MWET, including accessory buildings and other related structures shall be mounted on a tubular tower and a nonreflective, nonobtrusive color (e.g. white, gray, black). The appearance of turbines, towers and buildings shall be maintained throughout the life of the MWET.

<b>1.</b> Purpose, Validity, and Scope	<b>2.</b> Definitions	<b>3.</b> General Requirements	<b>4.</b> Zoning Districts	<b>5.</b> Development Review <ul style="list-style-type: none"> <li>• Site Plans</li> <li>• Special Land Uses</li> <li>• Condominiums</li> <li>• PUDs</li> </ul>	
<b>6.</b> Off-street Parking	<b>7.</b> Signs	<b>8.</b> Alternative & Renewable Energies	<b>9.</b> Nonconformities	<b>10.</b> Appeals and Administration	<b>11.</b> Form Based Code
Use Table	Zoning Map				

**Article 8 – Alternative & Renewable Energies**  
**CITY OF WYOMING ZONING ORDINANCE**

---

2. Each MWET shall not be artificially lighted, except to the extent required by the FAA or other applicable authority, or otherwise necessary for the reasonable safety and security thereof.
  3. Each MWET shall not be used for displaying any advertising (including flags, streamers, or decorative items), excluding identification of the turbine manufacturer or operator(s).
- (d) **Vibration:** Each MWET shall not produce vibrations humanly perceptible beyond the property on which it is located.
- (e) **Shadow flicker:** The MWET owner(s) and/or operator(s) shall conduct an analysis on potential shadow flicker at any occupied building with direct line-of-sight to the MWET. The analysis shall identify the locations of shadow flicker that may be caused by the project and the expected durations of the flicker at these locations from sunrise to sunset over the course of a year. The analysis shall identify situations where shadow flicker may affect the occupants of the buildings for more than 30 hours per year, and describe measures that shall be taken to eliminate or mitigate the problems. Shadow flicker on a building shall not exceed 30 hours per year.
- (f) **Guy wires:** Guy wires shall not be permitted as part of the MWET.
- (g) **Electrical system:** All electrical controls, control wiring, grounding wires, power lines, and all other electrical system components of the MWET shall be placed underground within the boundary of each parcel at a depth meeting the requirements as stated in the Michigan Electrical Code. Wires necessary to connect the wind generator to the tower wiring are exempt from this requirement.
- (h) In addition to the siting and design requirements listed previously, the MWET shall also be subject to the following:
1. *Height:* The total height of a MWET shall not exceed 150 feet.
  2. *Ground clearance:* The lowest extension of any blade or other exposed moving component of a MWET shall be at least 15 feet above the ground (at the highest point of the grade level within 50 feet of the base of the tower) and, in addition, at least 15 feet above any outdoor surfaces intended for human occupancy, such as balconies or roof gardens, that are located directly below the MWET.
  3. *Noise:* Noise emanating from the operation of a MWET or shall at all times comply with the standards established within the City Code chapter 30, article III.

<b>1.</b> Purpose, Validity, and Scope	<b>2.</b> Definitions	<b>3.</b> General Requirements	<b>4.</b> Zoning Districts	<b>5.</b> Development Review <ul style="list-style-type: none"> <li>• Site Plans</li> <li>• Special Land Uses</li> <li>• Condominiums</li> <li>• PUDs</li> </ul>	
<b>6.</b> Off-street Parking	<b>7.</b> Signs	<b>8.</b> Alternative & Renewable Energies	<b>9.</b> Nonconformities	<b>10.</b> Appeals and Administration	<b>11.</b> Form Based Code
Use Table	Zoning Map				

**Article 8 – Alternative & Renewable Energies**  
**CITY OF WYOMING ZONING ORDINANCE**

4. *Quantity:* The number of MWETs shall be determined based on setbacks and separation.
5. *Setback and separation:*
  - a. *Occupied building setback:* The setback from all occupied buildings on the applicant's parcel shall be a minimum of 20 feet measured from the base of the tower.
  - b. *Property line setbacks:* With the exception of the locations of public or private roads (see below), drain rights-of-way and parcels with occupied buildings (see above), the internal property line setbacks shall be equal to the total height of the MWET as measured from the base of the tower. This setback may be reduced to a distance agreed upon as part of the special use permit if the applicant provides a registered engineer's certification that the WET is designed to collapse, fall, curl, or bend within a distance or zone shorter than the height of the WET.
  - c. *Public or private road setbacks:* Each MWET shall be set back from the nearest public or private road a distance equal to the total height of the MWET, determined at the nearest boundary of the underlying right-of-way for such public or private road.
  - d. *Communication and electrical lines:* Each MWET shall be set back from the nearest above-ground public electric power line or telephone line a distance equal to the total height of the MWET, as measured from the base of the tower, determined from the existing power line or telephone line.
  - e. *Tower separation:* MWET/tower separation shall be based on industry standard and manufacturer recommendation.

(2) *Safety requirements:*

- (a) If the MWET is connected to a public utility system for net-metering purposes, it shall meet the requirements for interconnection and operation as set forth in the public utility's then-current service regulations applicable to wind power generation facilities, and the connection shall be inspected by the appropriate public utility.
- (b) The MWET shall be equipped with an automatic braking or governing system to prevent uncontrolled rotation, over-speeding, and excessive pressure on the tower structure, rotor blades and other wind energy components unless the manufacturer certifies that a braking system is not necessary.

<b>1.</b> Purpose, Validity, and Scope	<b>2.</b> Definitions	<b>3.</b> General Requirements	<b>4.</b> Zoning Districts	<b>5.</b> Development Review <ul style="list-style-type: none"> <li>• Site Plans</li> <li>• Special Land Uses</li> <li>• Condominiums</li> <li>• PUDs</li> </ul>	
<b>6.</b> Off-street Parking	<b>7.</b> Signs	<b>8.</b> Alternative & Renewable Energies	<b>9.</b> Nonconformities	<b>10.</b> Appeals and Administration	<b>11.</b> Form Based Code
Use Table	Zoning Map				

**Article 8 – Alternative & Renewable Energies**  
**CITY OF WYOMING ZONING ORDINANCE**

- (c) Security measures need to be in place to prevent unauthorized trespass and access. Each MWET shall not be climbable up to 15 feet above ground surfaces. All access doors to MWETs and electrical equipment shall be locked and/or fenced as appropriate, to prevent entry by nonauthorized person(s).
- (d) All spent lubricants, cooling fluids, and any other hazardous materials shall be properly and safely removed.
- (e) Each MWET shall have one sign, not to exceed two square feet in area, posted at the base of the tower and on the security fence if applicable. The sign shall contain at least the following:
  - 1. Warning high voltage.
  - 2. Manufacturer's and owner/operator's name.
  - 3. Emergency contact numbers (list more than one number).
- (f) The structural integrity of the MWET shall conform to the design standards of the International Electrical Commission, specifically IEC 61400-1, "Wind Turbine Safety and Design," IEC 61400-22 "Wind Turbine Certification," and IEC 61400-23 "Blade Structural Testing," or any similar successor standards.

(3) *Signal interference:*

- (a) The MWET shall not interfere with communication systems such as, but not limited to, radio, telephone, television, satellite, or emergency communication systems.

(4) *Decommissioning:*

- (a) The MWET owner(s) or operator(s) shall complete decommissioning within 12 months after the end of the useful life. Upon request of the owner(s) or the assigned of the MWET, and for a good cause, the city council may grant a reasonable extension of time. Each MWET will presume to be at the end of its useful life if no electricity is generated for a continuous period of 12 months. All decommissioning expenses are the responsibility of the owner(s) or operator(s).
- (b) Decommissioning shall include the removal of each MWET, buildings, electrical components, and roads to a depth of 60 inches, as well as any other associated facilities. Any foundation shall be removed to a minimum depth of 60 inches below grade, or to the level of the bedrock if less than 60 inches below grade. Following removal, the location of any remaining wind turbine foundation shall be identified on a map as such and recorded with the deed to the property with the county register of deeds.

<b>1.</b> Purpose, Validity, and Scope	<b>2.</b> Definitions	<b>3.</b> General Requirements	<b>4.</b> Zoning Districts	<b>5.</b> Development Review <ul style="list-style-type: none"> <li>• Site Plans</li> <li>• Special Land Uses</li> <li>• Condominiums</li> <li>• PUDs</li> </ul>	
<b>6.</b> Off-street Parking	<b>7.</b> Signs	<b>8.</b> Alternative & Renewable Energies	<b>9.</b> Nonconformities	<b>10.</b> Appeals and Administration	<b>11.</b> Form Based Code
Use Table	Zoning Map				

**Article 8 – Alternative & Renewable Energies**  
**CITY OF WYOMING ZONING ORDINANCE**

- (c) All access roads to the MWET shall be removed, cleared, and graded by the MWET owner(s), unless the property owner(s) requests, in writing, a desire to maintain the access road. The city will not be assumed to take ownership of any access road unless through official action of the city council.
- (d) The site and any disturbed earth shall be stabilized, graded, and cleared of any debris by the owner(s) of the MWET or its assigns. If the site is not to be used for agricultural practices following removal, the site shall be seeded to prevent soil erosion, unless the property owner(s) requests in writing that the land surface areas not be restored.
- (e) If the MWET owner(s) or operator(s) fails to complete decommissioning within the period prescribed above the city may designate a contractor to complete decommissioning with the cost plus 50 percent to be charged to the violator and/or to become a lien against the premises.

(5) *Site plan requirements:*

- (a) *Site plan drawing:* All applications for an MWET special approval use shall be accompanied by a detailed site plan map that is drawn to scale and dimensioned, displaying the following information:
  - 1. Existing property features to include the following: property lines, physical dimensions of the property, legal description, land use, zoning district, contours, setback lines, rights-of-way, public and utility easements, public roads, access roads (including width), sidewalks, nonmotorized pathways, large trees, and all buildings. The site plan must also include the adjoining properties as well as the location and use of all structures and utilities within 300 feet of the property.
  - 2. Location and height of all proposed MWETs, buildings, structures, ancillary equipment, underground utilities and their depth, towers, security fencing, access roads (including width, composition, and maintenance plans), electrical substations, and other above-ground structures and utilities associated with the proposed MWET.
  - 3. Additional details and information as required by the special use requirements of the zoning ordinance or as requested by the planning commission.
- (b) *Site plan documentation:* The following documentation shall be included with the site plan:
  - 1. The contact information for the owner(s) and operator(s) of the MWET as well as contact information for all property owners on which the MWET is located.

<b>1.</b> Purpose, Validity, and Scope	<b>2.</b> Definitions	<b>3.</b> General Requirements	<b>4.</b> Zoning Districts	<b>5.</b> Development Review	<ul style="list-style-type: none"> <li>• Site Plans</li> <li>• Special Land Uses</li> <li>• Condominiums</li> <li>• PUDs</li> </ul>
<b>6.</b> Off-street Parking	<b>7.</b> Signs	<b>8.</b> Alternative & Renewable Energies	<b>9.</b> Nonconformities	<b>10.</b> Appeals and Administration	<b>11.</b> Form Based Code
Use Table	Zoning Map				

**Article 8 – Alternative & Renewable Energies**  
**CITY OF WYOMING ZONING ORDINANCE**

---

2. A copy of the lease, or recorded document, with the landowner(s) if the applicant does not own the land for the proposed MWET. A statement from the landowner(s) of the leased site that he/she will abide by all applicable terms and conditions of the use permit, if approved.
3. Identification and location of the properties on which the proposed MWET will be located.
4. In the case of a condominium development, a copy of the condominium development's master deed and bylaws addressing the legal arrangement for the MWET.
5. The proposed number, representative types and height of each MWET to be constructed; including their manufacturer and model, product specifications including maximum noise output (measured in decibels), total rated capacity, rotor diameter, and a description of ancillary facilities.
6. Documents shall be submitted by the developer/manufacturer confirming specifications for MWET tower separation.
7. Documented compliance with the noise, and shadow flicker requirements set forth in this division.
8. Engineering data concerning construction of the MWET and its base or foundation, which may include, but not be limited to, soil boring data.
9. A certified registered engineer shall certify that the MWET meets or exceeds the manufacturer's construction and installation standards.
10. Anticipated construction schedule.
11. A copy of the maintenance and operation plan, including anticipated regular and unscheduled maintenance. Additionally, a description of the procedures that will be used for lowering or removing the MWET to conduct maintenance, if applicable.
12. Documented compliance with applicable local, state and national regulations including, but not limited to, all applicable safety, construction, environmental, electrical, and communications. The MWET shall comply with Federal Aviation Administration (FAA) requirements, Michigan Airport Zoning Act, Michigan Tall Structures Act, and any applicable airport overlay zone regulations.
13. Proof of applicant's liability insurance.

<b>1.</b> Purpose, Validity, and Scope	<b>2.</b> Definitions	<b>3.</b> General Requirements	<b>4.</b> Zoning Districts	<b>5.</b> Development Review	<ul style="list-style-type: none"> <li>• Site Plans</li> <li>• Special Land Uses</li> <li>• Condominiums</li> <li>• PUDs</li> </ul>
<b>6.</b> Off-street Parking	<b>7.</b> Signs	<b>8.</b> Alternative & Renewable Energies	<b>9.</b> Nonconformities	<b>10.</b> Appeals and Administration	<b>11.</b> Form Based Code
Use Table	Zoning Map				

**Article 8 – Alternative & Renewable Energies**  
**CITY OF WYOMING ZONING ORDINANCE**

---

14. Evidence that the utility company has been informed of the customer's intent to install an interconnected, customer-owned generator and that such connection has been approved. Off-grid systems shall be exempt from this requirement.
15. Other relevant information as may be requested by the city to ensure compliance with the requirements of this division.
16. Following the completion of construction, the applicant shall certify that all construction is completed pursuant to the special approval use.
17. A written description of the anticipated life of each MWET; the estimated cost of decommissioning; the method of ensuring that funds will be available for decommissioning and site restoration; and removal and restoration procedures and schedules that will be employed if the MWET(s) become inoperative or nonfunctional.
18. The applicant shall submit a decommissioning plan that will be carried out at the end of the MWET's useful life, and shall describe any agreement with the landowner(s) regarding equipment removal upon termination of the lease.
19. The city reserves the right to review all maintenance plans and bonds under this division to ensure that all conditions of the permit are being followed.
20. Signature of the applicant.

(6) *Certification and compliance:*

- (a) The city must be notified of a change in ownership of a MWET or a change in ownership of the property on which the MWET is located. This notification shall be required as a deed restriction, with a recorded copy thereof provided to the city.
- (b) The city, given just cause, reserves the right to inspect any MWET in order to ensure compliance with the ordinance. Costs associated with the inspections shall be paid by the owner/operator of the MWET.

(7) *Public inquiries and complaints:*

- (a) Should an aggrieved property owner allege that the MWET is not in compliance with the shadow flicker requirements of this division, the procedure shall be as follows:
  1. Notify the city in writing regarding concerns about the amount of shadow flicker.

<b>1.</b> Purpose, Validity, and Scope	<b>2.</b> Definitions	<b>3.</b> General Requirements	<b>4.</b> Zoning Districts	<b>5.</b> Development Review	<ul style="list-style-type: none"> <li>• Site Plans</li> <li>• Special Land Uses</li> <li>• Condominiums</li> <li>• PUDs</li> </ul>
<b>6.</b> Off-street Parking	<b>7.</b> Signs	<b>8.</b> Alternative & Renewable Energies	<b>9.</b> Nonconformities	<b>10.</b> Appeals and Administration	<b>11.</b> Form Based Code
Use Table	Zoning Map				



**Article 8 – Alternative & Renewable Energies**  
**CITY OF WYOMING ZONING ORDINANCE**

---

2. If the complaint is deemed sufficient by the city to warrant an investigation, the city will request the owner(s) to provide a shadow flicker analysis of the turbine as constructed to determine compliance of the requirements of this division.
3. If the MWET owner(s) is in violation of the ordinance shadow flicker requirements, the owner(s) take immediate action to bring the MWET into compliance which may include ceasing operation of the WET until the ordinance violations are corrected.

(Ord. No. 8-10, § 1, 6-21-10)

**Sec. 90-810 OUTDOOR WOOD-FIRED BOILERS, STOVES AND FURNACES**

**Sec. 90-811 PURPOSE**

The purpose of this division is to establish guidelines for siting outdoor wood-fired boiler, stove and furnaces (OWFBSF). The goals are as follows:

- (1) To provide for the safe, effective, and efficient use of an OWFBSF.
- (2) To preserve and protect public health, safety, welfare and quality of life by minimizing the potential adverse impacts of an OWFBSF.
- (3) To establish standards and procedures by which the siting, design, engineering, installation, operation, and maintenance of an OWFBSF shall be governed.

(Ord. No. 8-10, § 2, 6-21-10)

**Sec. 90-812 DEFINITIONS**

- (1) *Outdoor wood-fired boilers, stoves, or furnaces (OWFBSF)* means a structure that:
  - (a) Is designed, intended, or used to provide heat and/or hot water to any residence or other structure; and
  - (b) Operates by the burning of wood or other solid fuel; and
  - (c) Is not located within a structure used for human or animal habitation.
- (2) *Refuse* means any waste material, garbage, animal carcasses, and trash or household materials except trees, logs, brush and stumps.

(Ord. No. 8-10, § 2, 6-21-10)

<b>1.</b> Purpose, Validity, and Scope	<b>2.</b> Definitions	<b>3.</b> General Requirements	<b>4.</b> Zoning Districts	<b>5.</b> Development Review <ul style="list-style-type: none"><li>• Site Plans</li><li>• Special Land Uses</li><li>• Condominiums</li><li>• PUDs</li></ul>	
<b>6.</b> Off-street Parking	<b>7.</b> Signs	<b>8.</b> Alternative & Renewable Energies	<b>9.</b> Nonconformities	<b>10.</b> Appeals and Administration	<b>11.</b> Form Based Code
Use Table	Zoning Map				



**Article 8 – Alternative & Renewable Energies**  
**CITY OF WYOMING ZONING ORDINANCE**

---

**Sec. 90-813 PERMITTED USES**

An outdoor wood-fired boiler, stove, or furnace (OWFBSF) shall be permitted as an accessory use subject to the following requirements:

- (1) The OWFBSF is permitted only in the ER estate residential district.
- (2) The property shall be a minimum of two acres in area.
- (3) The OWFBSF must be certified by a national testing laboratory.
- (4) Only products intended or manufactured to be utilized in the OWFBSF may be burned in the unit. The OWFBSF shall not be used to burn refuse, leaves, green vegetative matter or noxious plants.
- (5) The OWFBSF shall be located at least 300 feet from the nearest occupied dwelling which is not on the same property.
- (6) The OWFBSF shall be located a minimum of 20 feet from the nearest building on the same property.
- (7) The OWFBSF shall only be located in the rear yard and shall be located at least 50 feet from any side or rear property lines.
- (8) The OWFBSF shall have a chimney that extends at least 15 [feet] above the ground surface. If there are any residences within 500 feet, the chimney shall extend at least as high from the ground as the peak of the roof of those residences. The building official may approve a lesser height on a case-by-case basis if necessary to comply with manufacturer's recommendations and if the smoke from the lower chimney height does not create a nuisance for neighbors.
- (9) The OWFBSF, and any electrical, plumbing, mechanical or other apparatus in connection with the device, shall be installed, operated and maintained in conformance with the manufacturer's specifications. A mechanical permit shall be required prior to installation.
- (10) Stockpiled wood shall be located in the rear yard and shall be set back a minimum of 50 feet from side or rear property lines.

(Ord. No. 8-10, § 2, 6-21-10)

<b>1.</b> Purpose, Validity, and Scope	<b>2.</b> Definitions	<b>3.</b> General Requirements	<b>4.</b> Zoning Districts	<b>5.</b> Development Review <ul style="list-style-type: none"> <li>• Site Plans</li> <li>• Special Land Uses</li> <li>• Condominiums</li> <li>• PUDs</li> </ul>	
<b>6.</b> Off-street Parking	<b>7.</b> Signs	<b>8.</b> Alternative & Renewable Energies	<b>9.</b> Nonconformities	<b>10.</b> Appeals and Administration	<b>11.</b> Form Based Code
Use Table	Zoning Map				

**ARTICLE 9**  
**NONCONFORMITIES**

**Sec. 90-900 NONCONFORMITY REGULATED**

Any lawful use of any land or building existing on December 19, 1978, and located in a district in which it would not be permitted as a new use under the regulations of this chapter is hereby declared to be a nonconforming use and not in violation of this chapter, subject to the regulations in this article.

(Code 1983, § 60.81)

**Sec. 90-901 NONCONFORMING USES OF LAND**

Where on December 19, 1978, the lawful use of land exists which would not be permitted by the regulations imposed by this chapter, the use may be continued so long as it remains otherwise lawful, provided such nonconforming use shall not be changed, moved, enlarged or increased.

(Code 1983, § 60.82)

**Sec. 90-902 NONCONFORMING USE; CESSATION**

If such nonconforming use of land ceases for any reason for a period of more than one year, such land shall conform to the regulations specified by this chapter for the district in which such land is located.

(Code 1983, § 60.83)

**Sec. 90-903 NONCONFORMING USES OF BUILDINGS AND STRUCTURES**

Where on December 19, 1978, the lawful use of a building or structure exists which would not be permitted by the regulations imposed by this chapter, the use may be continued so long as it remains otherwise lawful; provided that such nonconforming use shall not be changed, moved, enlarged or increased, subject however to the following provisions:

- (1) If any such nonconforming use of a building ceases for a continuous period of more than six months, such use shall not thereafter be allowed.
- (2) A nonconforming use of a building or structure may be changed to another nonconforming use, provided that the other use is similar to or more restrictive than the existing nonconforming use. If a nonconforming use has been changed to a conforming use, it shall not thereafter be changed to a nonconforming use.

<b>1.</b> Purpose, Validity, and Scope	<b>2.</b> Definitions	<b>3.</b> General Requirements	<b>4.</b> Zoning Districts	<b>5.</b> Development Review <ul style="list-style-type: none"><li>• Site Plans</li><li>• Special Land Uses</li><li>• Condominiums</li><li>• PUDs</li></ul>	
<b>6.</b> Off-street Parking	<b>7.</b> Signs	<b>8.</b> Alternative & Renewable Energies	<b>9.</b> Nonconformities	<b>10.</b> Appeals and Administration	<b>11.</b> Form Based Code
Use Table	Zoning Map				

**Article 9 – Nonconformities**  
**CITY OF WYOMING ZONING ORDINANCE**

---

- (3) Where nonconforming use status applies to a building, structure and land in combination, removal or destruction of the building shall eliminate the nonconforming status of land.

(Code 1983, § 60.84)

**Sec. 90-904 NONCONFORMING LOTS OF RECORD**

In any district in which single-family dwellings are permitted, notwithstanding limitations imposed by other provisions of this chapter, a single-family dwelling and customary accessory building may be erected on any single lot of record January 3, 1979. This section shall apply even though such lots fail to meet the requirements for area or width, or both, that are generally applicable in the district; provided that yard dimensions and other requirements not involving area or width or both of the lot shall conform to the regulations for the district in which such lot is located. If two or more lots or combinations of lots and portions of lots with continuous frontage in single ownership are of record on December 19, 1978, passage or amendment of this chapter, and if all or part of the lots do not meet the requirements for lot width and area as established by this chapter, then no portion of such parcel shall be used or occupied which does not meet lot width and area requirements established by this chapter, nor shall any division of parcel be made that leaves remaining any lot width or area below the requirements stated in this chapter.

(Code 1983, § 60.85)

**Sec. 90-905 RECONSTRUCTION OF DAMAGED NONCONFORMING BUILDINGS AND STRUCTURES**

If any nonconforming building or structure is damaged beyond the state equalized value, such structure may only be repaired if it conforms to the provisions of this chapter, and if less than the state equalized value, repairs must be begun within six months and completed within one year in order to maintain its nonconforming status. This section does not apply to residential structures which may be reconstructed in all business and office districts.

(Code 1983, § 60.86; Ord. No. 10-09, § 1, 1-4-10)

**Sec. 90-906 MOVING**

Any nonconforming building or structure to be moved in whole or in part to another location shall conform to all regulations of the district in which such building or structure is to be located.

(Code 1983, § 60.87)

**Sec. 90-907 PLANS ALREADY FILED FOR BUILDING OR STRUCTURE**

<b>1.</b> Purpose, Validity, and Scope	<b>2.</b> Definitions	<b>3.</b> General Requirements	<b>4.</b> Zoning Districts	<b>5.</b> Development Review <ul style="list-style-type: none"><li>• Site Plans</li><li>• Special Land Uses</li><li>• Condominiums</li><li>• PUDs</li></ul>	
<b>6.</b> Off-street Parking	<b>7.</b> Signs	<b>8.</b> Alternative & Renewable Energies	<b>9.</b> Nonconformities	<b>10.</b> Appeals and Administration	<b>11.</b> Form Based Code
Use Table	Zoning Map				

**Article 9 – Nonconformities**  
**CITY OF WYOMING ZONING ORDINANCE**

---

Where detailed plans and specifications for a building or structure have been filed, which would conform with the zoning regulations effective at the date of such filing but not with the regulations of this chapter, and where a building permit for such building or structure has been issued and construction work started on January 3, 1979, such work may proceed provided it is completed within one year of such date.

(Code 1983, § 60.88)

<b>1.</b> Purpose, Validity, and Scope	<b>2.</b> Definitions	<b>3.</b> General Requirements	<b>4.</b> Zoning Districts	<b>5.</b> Development Review <ul style="list-style-type: none"><li>• Site Plans</li><li>• Special Land Uses</li><li>• Condominiums</li><li>• PUDs</li></ul>	
<b>6.</b> Off-street Parking	<b>7.</b> Signs	<b>8.</b> Alternative & Renewable Energies	<b>9.</b> Nonconformities	<b>10.</b> Appeals and Administration	<b>11.</b> Form Based Code
Use Table	Zoning Map				

**ARTICLE 10**  
**APPEALS AND ADMINISTRATION**

- **Sec. 90-1000 - Board of Zoning Appeals**
- **Sec. 90-1001 - Creation; organization**
- **Sec. 90-1002 - Meetings**
- **Sec. 90-1003 - Appeals and review**
- **Sec. 90-1004 - Powers concerning variances**
- **Sec. 90-1005 - Temporary occupancy of mobile homes**
- **Sec. 90-1006 - Administration and Enforcement**
- **Sec. 90-1007 - Duties of building official**
- **Sec. 90-1008 - Permits**
- **Sec. 90-1009 - Certificates of occupancy**
- **Sec. 90-1010 - Final inspection**
- **Sec. 90-1011 - Fees**

<b>1.</b> Purpose, Validity, and Scope	<b>2.</b> Definitions	<b>3.</b> General Requirements	<b>4.</b> Zoning Districts	<b>5.</b> Development Review <ul style="list-style-type: none"><li>• Site Plans</li><li>• Special Land Uses</li><li>• Condominiums</li><li>• PUDs</li></ul>	
<b>6.</b> Off-street Parking	<b>7.</b> Signs	<b>8.</b> Alternative & Renewable Energies	<b>9.</b> Nonconformities	<b>10.</b> Appeals and Administration	<b>11.</b> Form Based Code
Use Table	Zoning Map				

**Article 10 – Appeals and Administration**  
**CITY OF WYOMING ZONING ORDINANCE**

---

**Sec. 90-1000 ZONING BOARD OF APPEALS**

**Sec. 90-1001 CREATION; ORGANIZATION**

- (1) There is hereby created a board of zoning appeals consisting of seven members selected from residents of the city, one member of which shall be selected from the planning commission. The term of office of the member selected from the city council shall be as provided in the city charter. As the terms of all citizen members expire, their successors shall be appointed for terms of three years each. The city council may appoint not more than two alternate members for the same term as regular members of the board. The alternate members may be called by the board on a rotating basis and as available to serve in the place of a regular member in the absence of a regular member. An alternate member may also be called to serve in the place of a regular member for the purpose of reaching a decision on a case in which a regular member has abstained for reasons of conflict of interest. Any alternate member appointed shall serve on the particular case until a final decision is made and shall have the same voting rights as a regular member of the board.
- (2) The board of zoning appeals shall have such powers, privileges and rights, and shall be paid the maximum compensation and reimbursement provided in Act No. 207 of the Public Acts of Michigan of 1921 (MCL 125.581 et seq.), as amended. The board of zoning appeals shall adopt such rules and regulations as it may deem necessary to carry out the provisions of this chapter and Act No. 207, as amended, but such rules shall not be inconsistent with the provisions of this chapter or such statute.

(Code 1983, § 60.89; Ord. No. 26-06, § 2, 10-2-06)

**Sec. 90-1002 MEETINGS**

Subject to the requirements of section 2-113 of this Code, the board shall meet to consider appeals brought before the board under the provisions of this chapter and the applicable statute. All meetings of the board shall be open to the public.

The board shall keep minutes of its proceedings, showing the vote of each member on each question, or if absent or failing to vote, indicating such fact, and shall keep records of its findings, proceedings at hearings, and other official actions, all of which shall be immediately filed in the office of the city clerk, and shall be a public record. Four members of the board shall constitute a quorum for the conduct of business.

(Code 1983, § 60.90; Ord. No. 06-03, § 1, 4-7-03)

**Sec. 90-1003 APPEALS AND REVIEW**

1. Purpose, Validity, and Scope	2. Definitions	3. General Requirements	4. Zoning Districts	5. Development Review <ul style="list-style-type: none"><li>• Site Plans</li><li>• Special Land Uses</li><li>• Condominiums</li><li>• PUDs</li></ul>	
6. Off-street Parking	7. Signs	8. Alternative & Renewable Energies	9. Nonconformities	10. Appeals and Administration	11. Form Based Code
Use Table	Zoning Map				

**Article 10 – Appeals and Administration**  
**CITY OF WYOMING ZONING ORDINANCE**

---

An appeal may be taken to the board by any person, firm or corporation, or by an officer, department, board or bureau aggrieved by a decision of the administrator. Such appeals shall be taken within such time as shall be prescribed by the board of zoning appeals by general rule by filing with the administrator and with the board a notice of appeal specifying the grounds thereof. The administrator shall forthwith transmit to the board all of the papers constituting the record upon which the action appealed from was taken. An appeal shall stay all proceedings in furtherance of the action appealed from unless the certifies to the board after the notice of appeal has been filed with him, that by reason of facts stated in the certificate, a stay would, in his opinion, cause imminent peril to life or property, in which case the proceedings shall not be stayed, other than by a restraining order, which may be granted by a court of record. Subject to the requirements of section 2-113 of this Code, the board shall set a reasonable time and place for the hearing of the appeal, shall give the required notice thereof to the parties and shall render a decision on the appeal without unreasonable delay. Any person may appear and testify at the hearing either in person or by duly authorized agent or attorney.

(Code 1983, § 60.91; Ord. No. 06-03, § 2, 4-7-03; Ord. No. 26-06, § 3, 10-2-06)

**Sec. 90-1004 POWERS CONCERNING VARIANCES**

The board as created in this article is a body of limited powers. The board shall have the following specific powers and duties:

- (1) To hear and decide appeals where it is alleged that there is an error of law in any order, requirement, decision or determination made by the administrator in the enforcement of this chapter, and to hear and decide appeals where there are practical difficulties or unnecessary hardships in the way of carrying out the strict letter of this chapter so that the spirit of the chapter shall be observed, public safety secured and substantial justice done.
- (2) In hearing and deciding appeals, the board shall have the authority to grant such variances therefrom as may be in harmony with their general purpose and intent, so that the function of this chapter be observed, public safety and welfare secured, and substantial justice done, including the following:
  - (a) Interpret the provisions of the chapter in such a way as to carry out the intent and purpose of the plan, as shown upon the zoning map, fixing the use districts, accompanying and made part of this chapter, where street layout actually on the ground varies from the street layout as shown on such map. In the case of any question as to the location of any boundary line between zoning districts, the board shall interpret the zoning map.
  - (b) Permit the modification of the off-street automobile parking space or loading space requirements where, in the particular instance, such modifications will not be inconsistent with the purpose and intent of such requirements.

1. Purpose, Validity, and Scope	2. Definitions	3. General Requirements	4. Zoning Districts	5. Development Review <ul style="list-style-type: none"><li>• Site Plans</li><li>• Special Land Uses</li><li>• Condominiums</li><li>• PUDs</li></ul>	
6. Off-street Parking	7. Signs	8. Alternative & Renewable Energies	9. Nonconformities	10. Appeals and Administration	11. Form Based Code
Use Table	Zoning Map				

**Article 10 – Appeals and Administration**  
**CITY OF WYOMING ZONING ORDINANCE**

---

- (c) Permit such modification of the height and area regulations as may be necessary to secure an appropriate improvement of a lot which is of such shape or so located with relation to surrounding development or physical characteristics that it cannot otherwise be appropriately improved without such modification.
- (3) In consideration of all appeals and all proposed variations to this chapter, the board shall, before making any variations from the chapter in a specific case, first determine that the proposed variation satisfies the following criteria:
- (a) Involves exceptional circumstances not found in other areas of the same zoning district.
  - (b) Will not impair an adequate supply of light and air to adjacent property or increase the congestion in public streets.
  - (c) No variance, other than use variances, in the application of the provisions of this chapter, shall be made by the board relating to buildings, land or premises now existing or to be constructed unless, after a public hearing, the board shall find the following practical difficulties:
    1. There are exceptional or extraordinary circumstances or conditions applicable to the property or to the intended use that do not apply generally to other property or class of use in the same vicinity and district.
    2. Such variance is necessary for the preservation and enjoyment of substantial property rights.
    3. The granting of such variance will not diminish the marketable value of adjacent land and improvements, or unduly increase congestion in the public streets.
    4. The condition or situation of a specific piece of property, or the intended use of said property, for which the variance is sought is not of so general or recurrent a nature as to make reasonably practicable the formulation of a general regulation for such condition or situation.
  - (d) A use variance may be allowed by the board only in cases where there is evidence of unnecessary hardship in the official record of the hearing that all of the following conditions are met:
    1. The condition, location or situation of the specific piece of property or of the intended use of the property is unique to that property in the zoning district in which it is located.

<b>1.</b> Purpose, Validity, and Scope	<b>2.</b> Definitions	<b>3.</b> General Requirements	<b>4.</b> Zoning Districts	<b>5.</b> Development Review <ul style="list-style-type: none"> <li>• Site Plans</li> <li>• Special Land Uses</li> <li>• Condominiums</li> <li>• PUDs</li> </ul>	
<b>6.</b> Off-street Parking	<b>7.</b> Signs	<b>8.</b> Alternative & Renewable Energies	<b>9.</b> Nonconformities	<b>10.</b> Appeals and Administration	<b>11.</b> Form Based Code
Use Table	Zoning Map				



**Article 10 – Appeals and Administration**  
**CITY OF WYOMING ZONING ORDINANCE**

---

2. The building, structure or land cannot be reasonably used in a manner consistent with the uses allowed in the zoning district in which it is located.
  3. The use variance will not alter the essential character of the neighborhood nor the intent of the city master plan, nor be of detriment to adjacent properties.
  4. The requested use is not of so general or recurring a nature as to make reasonably practicable the formulation of a general regulation or adding it to the permitted uses in the zoning district in which it is located or to permitted uses in other more appropriate zoning districts.
  5. The variance will not impair the intent and purpose of this chapter.
  6. The immediate unnecessary hardship causing the need for the variance request was not created by the applicant.
- (4) The concurring vote of four members of the board shall be necessary to reverse any order, requirement, decision or determination of the administrator in favor of an applicant on any manner upon which it is authorized by this chapter to render a decision, except that a concurring vote of five members of the board shall be necessary to grant a variance concerning land uses permitted in this chapter.
- (5) In exercising such powers, the board may reverse or affirm, wholly or partly, or may modify the order, requirement, decision or determination appealed from, and may make such order, requirement, decision or determination as ought to be made, and to that end shall have all the powers of the administrator from whom the appeal is taken.
- (6) If the board fails to make findings of fact as required by this section, the variance shall be null and void and no building or occupancy permit shall be issued.

(Code 1983, § 60.92; Ord. No. 26-06, § 4, 10-2-06)

**Sec. 90-1005 TEMPORARY OCCUPANCY OF MOBILE HOMES**

In case of disaster, the board of appeals may allow temporary occupancy of a mobile home in any residential district for a period not to exceed six months. For any period of 21 days or less, the administrator may issue the permit for temporary occupancy.

(Code 1983, § 60.93)

<b>1.</b> Purpose, Validity, and Scope	<b>2.</b> Definitions	<b>3.</b> General Requirements	<b>4.</b> Zoning Districts	<b>5.</b> Development Review • Site Plans • Special Land Uses • Condominiums • PUDs	
<b>6.</b> Off-street Parking	<b>7.</b> Signs	<b>8.</b> Alternative & Renewable Energies	<b>9.</b> Nonconformities	<b>10.</b> Appeals and Administration	<b>11.</b> Form Based Code
Use Table	Zoning Map				

**Article 10 – Appeals and Administration**  
**CITY OF WYOMING ZONING ORDINANCE**

---

**Sec. 90-1006 ADMINISTRATION AND ENFORCEMENT**

**Sec. 90-1007 DUTIES OF BUILDING OFFICIAL**

- (1) The building official shall grant building permits, certificates of occupancy and other related permits. He shall make inspections of buildings or premises necessary for this chapter. The building inspector shall not approve any plans or issue a building permit unless every application for a permit for excavation, construction, moving or alteration or change in type and use or the type of occupancy shall be accompanied by statements and plans of plats drawn to scale, in duplicate, showing the following:
- (a) The actual shape, location and dimension of the lot.
  - (b) The shape, size and location of all buildings or other structures to be erected, altered or moved, and of any buildings or other structures already on the lot.
  - (c) The existing and intended use of the lot and of all such structures upon it, including, in the residential areas, the number of dwelling units the building is intended to accommodate.
  - (d) Such other information necessary for determining if the provisions of this chapter will be met.
- (2) If the provisions of this chapter will be met, the building official shall issue a permit. If any application is not approved, the building official shall state on the application the reason for disapproval. Issuance of a permit shall not waive any provisions of this chapter.

(Code 1983, § 60.94)

**Sec. 90-1008 PERMITS**

- (1) Permits shall be required for the following:
- (a) New construction of building or structure.
  - (b) Moving a building.
  - (c) Structural alteration or remodeling of an existing building or structure.
  - (d) Any item which is regulated by the Michigan Building Code or any state agency.
  - (e) Tents exceeding 400 square feet.

<b>1.</b> Purpose, Validity, and Scope	<b>2.</b> Definitions	<b>3.</b> General Requirements	<b>4.</b> Zoning Districts	<b>5.</b> Development Review <ul style="list-style-type: none"><li>• Site Plans</li><li>• Special Land Uses</li><li>• Condominiums</li><li>• PUDs</li></ul>	
<b>6.</b> Off-street Parking	<b>7.</b> Signs	<b>8.</b> Alternative & Renewable Energies	<b>9.</b> Nonconformities	<b>10.</b> Appeals and Administration	<b>11.</b> Form Based Code
Use Table	Zoning Map				

**Article 10 – Appeals and Administration**  
**CITY OF WYOMING ZONING ORDINANCE**

---

- (2) A building permit for residential construction shall become void unless construction commences within 180 days of the issuance of the building permit, and unless construction is completed within 12 months from the date of issuance of the building permit, except as otherwise provided in this section. The building official may extend either of the above time limits for an additional period, provided that the applicant demonstrates that the failure to commence or complete construction within the applicable time from the date of issuance of the building permit was due to special circumstances beyond the applicant's control and that an extension is necessary to complete such construction.

(Code 1983, § 60.95; Ord. No.17-02, § 2, 9-3-02; Ord. No. 21-02, § 2, 11-4-02; Ord. No. 15-16, 11-7-16)

**Sec. 90-1009 CERTIFICATES OF OCCUPANCY**

There shall be no use of any land, building or structure for which a building permit is required until the building inspector shall have issued a certificate of occupancy.

- (1) *Temporary certificates.* Temporary certificates of occupancy may be issued for a part of a building or structure prior to the occupation of the entire building or structure, provided that such temporary certificate of occupancy shall not remain in force more than six months, nor more than five days after the building or structure is fully completed and ready for occupancy and, provided further, that such portion of the building or structure is in conformity with the provisions of this chapter and this Code and any other applicable law, rule or regulation has been met.
- (2) *Records of certificates.* A record of all certificates of occupancy shall be kept in the office of the building inspector, and copies of such shall be furnished upon request to any person.
- (3) *Certificates for accessory buildings.* Certificates of occupancy for principal buildings may include accessory buildings or structures when they are to be constructed at the same time.
- (4) *Application for certificates.* Certificates of occupancy shall be applied for in writing to the building inspector on forms provided by the building official and shall be issued within five days after the receipt of such application if it is found that the building or structure or part thereof, or the use of land, is in accordance with the provisions of this chapter and this Code and any other applicable law, rule or regulation. If such certificate is denied, the applicant therefor shall be notified of such denial and the reason therefor within the five-day period.

(Code 1983, § 60.96)

**Sec. 90-1010 FINAL INSPECTION**

Upon completion of the work authorized by a building permit, the building official shall be notified so that a final inspection may be made.

1. Purpose, Validity, and Scope	2. Definitions	3. General Requirements	4. Zoning Districts	5. Development Review <ul style="list-style-type: none"><li>• Site Plans</li><li>• Special Land Uses</li><li>• Condominiums</li><li>• PUDs</li></ul>	
6. Off-street Parking	7. Signs	8. Alternative & Renewable Energies	9. Nonconformities	10. Appeals and Administration	11. Form Based Code
Use Table	Zoning Map				

**Article 10 – Appeals and Administration**  
**CITY OF WYOMING ZONING ORDINANCE**

---

(Code 1983, § 60.97)

**Sec. 90-1011 FEES**

Fees for inspections and the issuance of permits or certificates or copies thereof required or issued under the provisions of this chapter shall be collected by the building inspector in advance of the issuance of such permits or certificates. The amount of such fees shall be established by the city council and shall cover the cost of inspection and supervision resulting from the enforcement of this chapter. Any fees established by resolution of the city council from time to time and on file in city hall shall be paid.

(Code 1983, § 60.98)

<b>1.</b> Purpose, Validity, and Scope	<b>2.</b> Definitions	<b>3.</b> General Requirements	<b>4.</b> Zoning Districts	<b>5.</b> Development : Review : <ul style="list-style-type: none"><li>• Site Plans</li><li>• Special Land Uses</li><li>• Condominiums</li><li>• PUDs</li></ul>	
<b>6.</b> Off-street Parking	<b>7.</b> Signs	<b>8.</b> Alternative & Renewable Energies	<b>9.</b> Nonconformities	<b>10.</b> Appeals and Administration	<b>11.</b> Form Based Code
Use Table	Zoning Map				

**USE TABLE**

USES	R-1	R-2	R-3	R-4	R-5	R-6	R-7	ER	B-1	B-2	B-3	RO-1	I-1	I-2	I-3	PUD-1	PUD-2	PUD-3	ADDITIONAL STANDARDS
<b>RESIDENTIAL USES</b>																			
Single-family dwellings	P	P	P	P	P		P	P								P			90-309
Two-family dwellings			P	P	P		P									P			
Multiple-family dwellings, including apartments, townhouses, and row houses				P	P		P			SPU						P			90-416A(3) 90-431A(2)
High-rise multiple family					P														90-422(2)
Convalescent and nursing homes				P	P		SPU									P		P	
Foster care group homes				P	P		SPU											P	
Boardinghouses				P	P		SPU			SPU						P			90-408B(14) 90-507
Mobile homes	P	P	P	P	P	P	P	P								P			90-307
Mobile home parks						P													
Attached condominiums				P	P		P									P			90-509
Multi-family housing for medical professionals.																		SPU	90-416A(3)
Residential facilities to house persons on parole or probation														SPU					90-325
<b>INSTITUTIONAL, RECREATIONAL, and PUBLIC USES</b>																			
Churches/church facilities	P	P	P	P	P	P	P	P		SPU						P			

**P = Permitted Use**  
**SPU = Special Permitted Use**

<b>1.</b> Purpose, Validity, and Scope	<b>2.</b> Definitions	<b>3.</b> General Requirements	<b>4.</b> Zoning Districts	<b>5.</b> Development Review <small>• Site Plans • Special Land Uses • Condominiums • PUDs</small>	<b>6.</b> Off-street Parking
<b>7.</b> Signs	<b>8.</b> Alternative & Renewable Energies	<b>9.</b> Nonconformities	<b>10.</b> Appeals and Administration	<b>11.</b> Form Based Code	Use Table
					Zoning Map

**Use Table**  
**CITY OF WYOMING ZONING ORDINANCE**

USES	R-1	R-2	R-3	R-4	R-5	R-6	R-7	ER	B-1	B-2	B-3	RO-1	I-1	I-2	I-3	PUD-1	PUD-2	PUD-3	ADDITIONAL STANDARDS
Chapels																		P	
Publicly owned facilities	P	P	P	P	P	P	P	P	P	P	P	P	P	P	P	P	P	P	
Foster care facilities, nursery schools, day nurseries and child care facilities for not more than six people	P	P	P	P	P		P	P								P			
Private parks, country clubs, golf courses, and driving ranges adjoining a golf course or country club	SPU	SPU	SPU	P	P		SPU	SPU								SPU			90-508
Nursery schools, day nurseries and child care facilities for seven or more people	SPU	SPU	SPU	P	P		SPU	SPU		P	SPU					SPU			90-508
Cemeteries	SPU	SPU	SPU	P	P		SPU	SPU											90-508
Adult education facilities not for profit	SPU	SPU	SPU	P	P		SPU	SPU								SPU			
Public, parochial, or private elementary, intermediate, or high schools	SPU	SPU	SPU	P	P		SPU	SPU											90-508
Community centers	SPU	SPU	SPU	SPU	SPU		SPU	SPU		SPU	SPU								90-508
Private educational facilities				P	P		SPU												
Colleges or universities										SPU								P	

**P = Permitted Use**

**SPU = Special Permitted Use**

<b>1.</b> Purpose, Validity, and Scope	<b>2.</b> Definitions	<b>3.</b> General Requirements	<b>4.</b> Zoning Districts	<b>5.</b> Development Review <ul style="list-style-type: none"> <li>• Site Plans</li> <li>• Special Land Uses</li> <li>• Condominiums</li> <li>• PUDs</li> </ul>	<b>6.</b> Off-street Parking
<b>7.</b> Signs	<b>8.</b> Alternative & Renewable Energies	<b>9.</b> Nonconformities	<b>10.</b> Appeals and Administration	<b>11.</b> Form Based Code	Use Table
					Zoning Map

**Use Table**  
**CITY OF WYOMING ZONING ORDINANCE**

USES	R-1	R-2	R-3	R-4	R-5	R-6	R-7	ER	B-1	B-2	B-3	RO-1	I-1	I-2	I-3	PUD-1	PUD-2	PUD-3	ADDITIONAL STANDARDS
Municipal buildings and uses.	P	P	P	P	P	P	P	P	P	P	P	P	P	P	P	P	P	P	
<b>COMMERCIAL, RETAIL, AND OFFICE USES</b>																			
Home occupations	P	P	P	P	P		P	P								P			
Telephone exchange buildings, electric transformer stations and substations, and gas regulator stations	SPU	SPU	SPU	P	P		SPU	SPU								SPU		P	
Commercial greenhouses	SPU	SPU	SPU	P	P		SPU	SPU		SPU									90-508
Agricultural uses	SPU	SPU	SPU	P	P		SPU	SPU								SPU			
Medical clinics, medical office complexes, and dental clinics				SPU						P	P	P	P	P	P	P	P	P	
Hospitals and associated health care and educational facilities; uses accessory to a Health Care District																		P	
Ambulance service and maintenance facilities																		P	
Psychiatric or substance abuse centers										P	P	P	P	P	P			SPU	
Accessory incinerators for waste																		SPU	
Helipads and heliports accessory to a hospital																		SPU	
Retail and wholesale sales, distribution, storage, repair and service of medical equipment; storage of medical, dental, and surgical supplies																		SPU	

**P = Permitted Use**

**SPU = Special Permitted Use**

<b>1.</b> Purpose, Validity, and Scope	<b>2.</b> Definitions	<b>3.</b> General Requirements	<b>4.</b> Zoning Districts	<b>5.</b> Development Review <ul style="list-style-type: none"> <li>• Site Plans</li> <li>• Special Land Uses</li> <li>• Condominiums</li> <li>• PUDs</li> </ul>	<b>6.</b> Off-street Parking
<b>7.</b> Signs	<b>8.</b> Alternative & Renewable Energies	<b>9.</b> Nonconformities	<b>10.</b> Appeals and Administration	<b>11.</b> Form Based Code	Use Table
					Zoning Map

**Use Table**  
**CITY OF WYOMING ZONING ORDINANCE**

USES	R-1	R-2	R-3	R-4	R-5	R-6	R-7	ER	B-1	B-2	B-3	RO-1	I-1	I-2	I-3	PUD-1	PUD-2	PUD-3	ADDITIONAL STANDARDS
Retail and service uses located within high-rise multiple-family structures					SPU														
Banks, savings and loans, mortgage companies, and similar uses									P	P	P	P	P	P	P	P	P	P	
Clothing services including laundry agency, self-service laundry and dry cleaning									P	P	P	SPU				P	P	P	
Dressmaking, millinery, tailor, and pressing shop									P	P	P	SPU				P	P	P	
Shoe repair									P	P	P	SPU				P	P	P	
Equipment services such as radio or television, electric appliance, watch repair, and similar uses									P	P	P	SPU				P	P	P	
Food service (excluding drive-ins)									P	P	P	SPU				P	P	P	
Business, medical, and professional offices									P	P	P	P	P	P	P	P	P	P	
Personal services such as barbershop, beauty shop, health salon, photographic studio and similar uses.									P	P	P	SPU				P	P	P	
Retail stores such as drugstore, hardware, paint and wallpaper, stationer, news-dealer, apparel, household appliance, flowers, gifts, and variety stores.									P	P	P	SPU				P	P	P	
Bookstores, recordings and videos for sale or rental, not including adult bookstore									P	P	P	SPU				P	P	P	

**P = Permitted Use**

**SPU = Special Permitted Use**

<b>1.</b> Purpose, Validity, and Scope	<b>2.</b> Definitions	<b>3.</b> General Requirements	<b>4.</b> Zoning Districts	<b>5.</b> Development Review <ul style="list-style-type: none"> <li>• Site Plans</li> <li>• Special Land Uses</li> <li>• Condominiums</li> <li>• PUDs</li> </ul>	<b>6.</b> Off-street Parking
<b>7.</b> Signs	<b>8.</b> Alternative & Renewable Energies	<b>9.</b> Nonconformities	<b>10.</b> Appeals and Administration	<b>11.</b> Form Based Code	Use Table
					Zoning Map



**Use Table**  
**CITY OF WYOMING ZONING ORDINANCE**

USES	R-1	R-2	R-3	R-4	R-5	R-6	R-7	ER	B-1	B-2	B-3	RO-1	I-1	I-2	I-3	PUD-1	PUD-2	PUD-3	ADDITIONAL STANDARDS
Radio and television towers									SPU	SPU	SPU		SPU	SPU	SPU				90-329
Secondhand dealer									SPU	SPU	SPU	SPU	SPU	SPU	SPU	SPU	SPU	SPU	90-508
Sales of used merchandise, pawnshop or secondhand dealers, and rental of new or used merchandise excluding motor vehicles										SPU									90-508
Drive through restaurants									SPU	SPU	SPU					SPU	SPU	SPU	
Retail businesses whose principal activity is the sale of new merchandise within a completely enclosed building									P	P	P					P	P	P	
Business service establishments such as office machine repair, printing and copy										P	SPU						P		
Any service establishment of an office, showroom, or workshop nature such as decorator, upholsterer, caterer, exterminator, building contractor, and similar uses except that no outdoor storage is permitted										P	SPU								
Physical fitness facilities such as gyms and reducing salons										P	SPU						P		
Health clubs and fitness centers										P	SPU							P	
Vehicle, trailer, or boat showrooms, excluding outdoor storage or display										P	SPU								

**P = Permitted Use**

**SPU = Special Permitted Use**

<b>1.</b> Purpose, Validity, and Scope	<b>2.</b> Definitions	<b>3.</b> General Requirements	<b>4.</b> Zoning Districts	<b>5.</b> Development Review <ul style="list-style-type: none"> <li>• Site Plans</li> <li>• Special Land Uses</li> <li>• Condominiums</li> <li>• PUDs</li> </ul>	<b>6.</b> Off-street Parking
<b>7.</b> Signs	<b>8.</b> Alternative & Renewable Energies	<b>9.</b> Nonconformities	<b>10.</b> Appeals and Administration	<b>11.</b> Form Based Code	Use Table
					Zoning Map

**Use Table**  
**CITY OF WYOMING ZONING ORDINANCE**

USES	R-1	R-2	R-3	R-4	R-5	R-6	R-7	ER	B-1	B-2	B-3	RO-1	I-1	I-2	I-3	PUD-1	PUD-2	PUD-3	ADDITIONAL STANDARDS
Business or private schools operating for a profit										P	SPU						P	P	
Automobile repair and service entirely within an enclosed building, except body shops, painting and refinishing, automobile washes, gasoline, and service stations										P	SPU								
Hotels and motels										P	SPU						P	SPU	
Printing and publishing										P	SPU								
Bus passenger station										P	SPU								
Parking structures of up to three levels above grade																		P	
Funeral homes or mortuaries										P	SPU							SPU	
Veterinary hospitals and clinics, excluding outdoor use for exercise yards, pens and similar uses										P	SPU							SPU	
Recreation uses such as indoor theater, bowling alley, dancehall, and skating rink										P	SPU						P		
Athletic training facilities										P	SPU		SPU	SPU	SPU				
Amusement machine parlors										SPU									90-508
Automobile carwash establishments										SPU									90-508
Automobile gasoline and service stations										SPU				SPU					90-508
Open air business uses										SPU									90-507

**P = Permitted Use**

**SPU = Special Permitted Use**

<b>1.</b> Purpose, Validity, and Scope	<b>2.</b> Definitions	<b>3.</b> General Requirements	<b>4.</b> Zoning Districts	<b>5.</b> Development Review <ul style="list-style-type: none"> <li>• Site Plans</li> <li>• Special Land Uses</li> <li>• Condominiums</li> <li>• PUDs</li> </ul>	<b>6.</b> Off-street Parking
<b>7.</b> Signs	<b>8.</b> Alternative & Renewable Energies	<b>9.</b> Nonconformities	<b>10.</b> Appeals and Administration	<b>11.</b> Form Based Code	Use Table
					Zoning Map

**Use Table**  
**CITY OF WYOMING ZONING ORDINANCE**

USES	R-1	R-2	R-3	R-4	R-5	R-6	R-7	ER	B-1	B-2	B-3	RO-1	I-1	I-2	I-3	PUD-1	PUD-2	PUD-3	ADDITIONAL STANDARDS
New or used motor vehicles										SPU									90-508
New or used mobile homes, excavation equipment, machinery or farm implement sales.										SPU									
Cocktail lounges, nightclubs and taverns										SPU							SPU		90-508
Adult businesses										SPU									90-508
Billiard rooms and pool halls										SPU									90-508
Assembly halls										SPU									
Department, variety and general merchandise stores									P	P	P						P		
Radio, television, microwave or wireless communication towers									SPU	SPU	SPU		SPU	SPU	SPU			SPU	90-304 90-329
Office buildings for executive, administrative, professional, accounting, clerical, stenographic, drafting, and office equipment and supply sales									P	P	P	P	P	P	P	P	P	P	
Financial institutions with drive-through service									P	P	P	SPU	P	P	P	P	P	P	90-420B
<b>INDUSTRIAL</b>																			
Mineral extraction, borrow pit or topsoil removal	SPU	SPU	SPU					SPU					SPU	P					90-508
Wholesaling or warehousing of any item except for the sale or leasing of motor vehicles.										SPU			P	P	P				

**P = Permitted Use**

**SPU = Special Permitted Use**

<b>1.</b> Purpose, Validity, and Scope	<b>2.</b> Definitions	<b>3.</b> General Requirements	<b>4.</b> Zoning Districts	<b>5.</b> Development Review <ul style="list-style-type: none"> <li>• Site Plans</li> <li>• Special Land Uses</li> <li>• Condominiums</li> <li>• PUDs</li> </ul>	<b>6.</b> Off-street Parking
<b>7.</b> Signs	<b>8.</b> Alternative & Renewable Energies	<b>9.</b> Nonconformities	<b>10.</b> Appeals and Administration	<b>11.</b> Form Based Code	Use Table
					Zoning Map

**Use Table**  
**CITY OF WYOMING ZONING ORDINANCE**

USES	R-1	R-2	R-3	R-4	R-5	R-6	R-7	ER	B-1	B-2	B-3	RO-1	I-1	I-2	I-3	PUD-1	PUD-2	PUD-3	ADDITIONAL STANDARDS
Industrial establishments for the assembly, fabrication, manufacture, packaging, or treatment of food products and products as listed in Sec. 90-424B(2) a. and b. Excludes butchering and animal slaughtering.													P	P	P				90-424B(2)
Tool and die shops, metal-working machine shops, including manufacture of tools, dies, jigs, and fixtures													P	P	P				90-424B(2)
Publishing, printing, or forming of box, carton and cardboard products.													P	P	P				90-424B(2)
Laboratories, research or testing													P	P	P			P	
Central dry cleaning plants and laundries													P	P	P				
Billboards													P	P					90-709
Building and construction contractors with no outdoor storage													P	P	P				
Truck terminals													SPU	P					
Trucks exceeding 5,500 pounds in vehicle weight and truck trailer sales and display, rental and repair													SPU	P					
Recreational vehicle storage yards													SPU	P					90-508
Service stations, including accessory restaurant uses within the building, including drive-through service													SPU	SPU					90-508 90-320
Gasoline/ convenience store associated with a supermarket																		SPU	

**P = Permitted Use**

**SPU = Special Permitted Use**

<b>1.</b> Purpose, Validity, and Scope	<b>2.</b> Definitions	<b>3.</b> General Requirements	<b>4.</b> Zoning Districts	<b>5.</b> Development Review <ul style="list-style-type: none"> <li>• Site Plans</li> <li>• Special Land Uses</li> <li>• Condominiums</li> <li>• PUDs</li> </ul>	<b>6.</b> Off-street Parking
<b>7.</b> Signs	<b>8.</b> Alternative & Renewable Energies	<b>9.</b> Nonconformities	<b>10.</b> Appeals and Administration	<b>11.</b> Form Based Code	Use Table
					Zoning Map

**Use Table**  
**CITY OF WYOMING ZONING ORDINANCE**

USES	R-1	R-2	R-3	R-4	R-5	R-6	R-7	ER	B-1	B-2	B-3	RO-1	I-1	I-2	I-3	PUD-1	PUD-2	PUD-3	ADDITIONAL STANDARDS
Assembly or manufacture of automobiles, auto bodies and engines; cigars and cigarettes; electrical fixtures, batteries and other electrical apparatus and hardware														P					
Metal stamping, pressing and buffing plants														P					
Plastering and polishing shops, painting and sheet metal shops, tire vulcanizing and recapping, undercoating, rustproofing, welding; and millwork lumber and planing mills														P					
Open storage yards of building and construction contractors and lumberyards														SPU					
Breweries, distilleries,														SPU					90-508
Canning factories, chemical plants; handling, storage, processing or disposal of solid or liquid waste materials														SPU					90-508
Junkyards														SPU					90-508
Kennels														SPU					90-508
Outdoor theaters														SPU					
Mining, excavating or other removal of sand, earth, minerals or other material naturally found in the earth														SPU					90-508
Body shops														SPU					
Sanitary landfill sites														SPU					90-508

**P = Permitted Use**

**SPU = Special Permitted Use**

<b>1.</b> Purpose, Validity, and Scope	<b>2.</b> Definitions	<b>3.</b> General Requirements	<b>4.</b> Zoning Districts	<b>5.</b> Development Review <ul style="list-style-type: none"> <li>• Site Plans</li> <li>• Special Land Uses</li> <li>• Condominiums</li> <li>• PUDs</li> </ul>	<b>6.</b> Off-street Parking
<b>7.</b> Signs	<b>8.</b> Alternative & Renewable Energies	<b>9.</b> Nonconformities	<b>10.</b> Appeals and Administration	<b>11.</b> Form Based Code	Use Table
					Zoning Map

**Use Table**  
**CITY OF WYOMING ZONING ORDINANCE**

USES	R-1	R-2	R-3	R-4	R-5	R-6	R-7	ER	B-1	B-2	B-3	RO-1	I-1	I-2	I-3	PUD-1	PUD-2	PUD-3	ADDITIONAL STANDARDS
Uses containing more than ten truck bays, except that all truck terminals, truck tractor and trailer sales and display, rental and repair are prohibited.															SPU				
Auto plant property development														P					90-433B

**P = Permitted Use**

**SPU = Special Permitted Use**

<b>1.</b> Purpose, Validity, and Scope	<b>2.</b> Definitions	<b>3.</b> General Requirements	<b>4.</b> Zoning Districts	<b>5.</b> Development Review <ul style="list-style-type: none"> <li>• Site Plans</li> <li>• Special Land Uses</li> <li>• Condominiums</li> <li>• PUDs</li> </ul>	<b>6.</b> Off-street Parking
<b>7.</b> Signs	<b>8.</b> Alternative & Renewable Energies	<b>9.</b> Nonconformities	<b>10.</b> Appeals and Administration	<b>11.</b> Form Based Code	Use Table
					Zoning Map